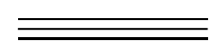
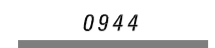
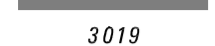
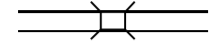
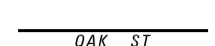
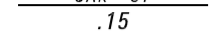







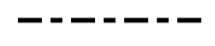


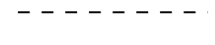


**LEGEND**

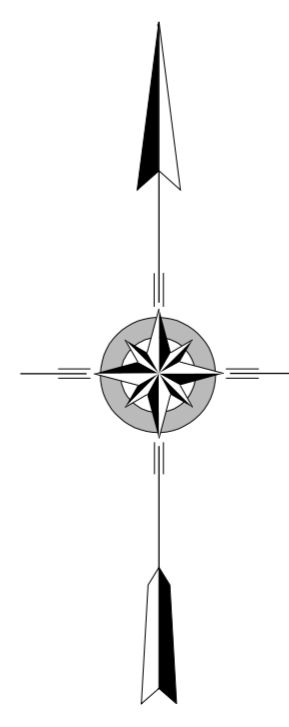
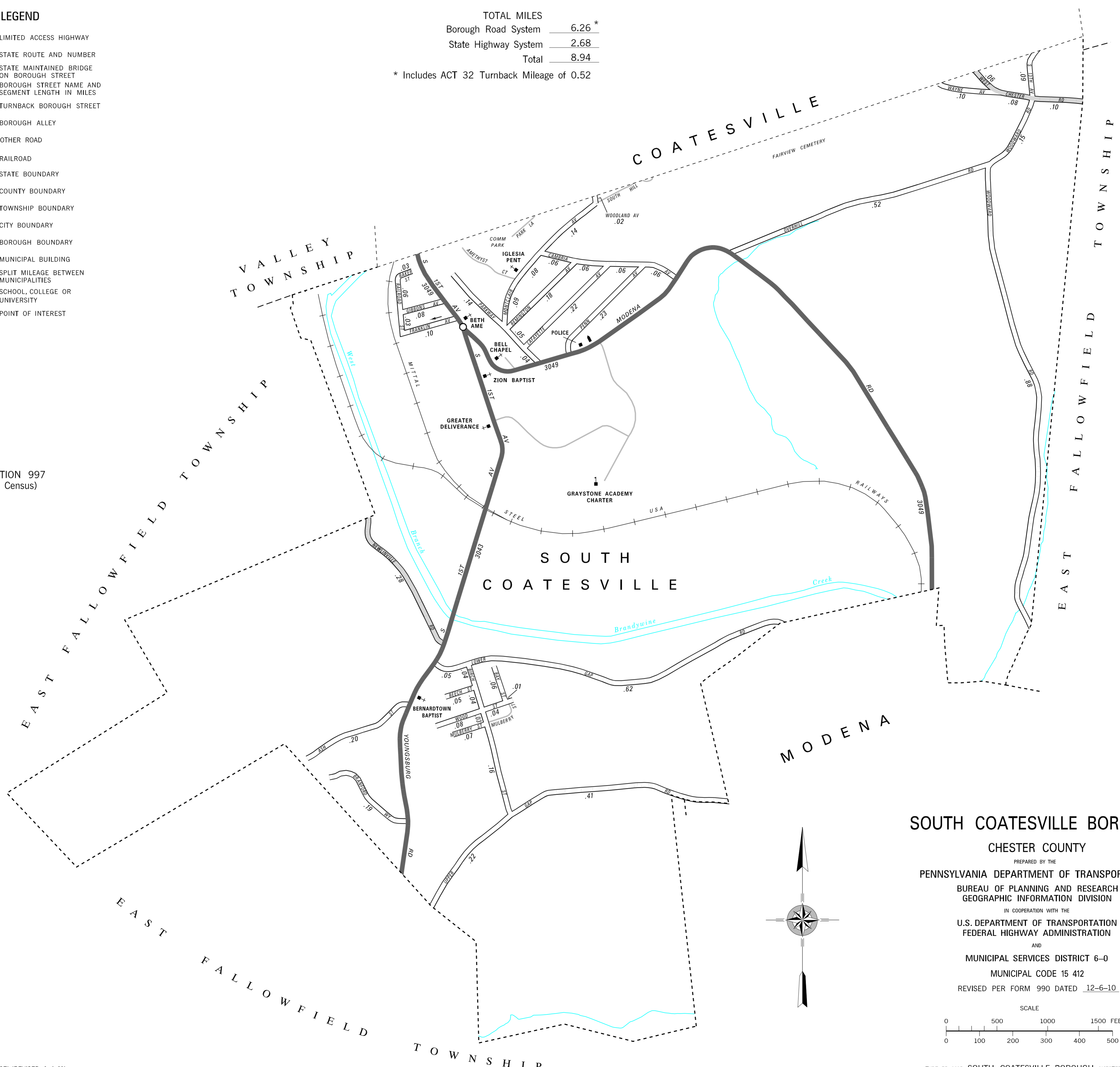
-  LIMITED ACCESS HIGHWAY
-  STATE ROUTE AND NUMBER
-  STATE MAINTAINED BRIDGE ON BOROUGH STREET
-  BOROUGH STREET NAME AND SEGMENT LENGTH IN MILES
-  TURNBACK BOROUGH STREET
-  BOROUGH ALLEY
-  OTHER ROAD
-  RAILROAD
-  STATE BOUNDARY
-  COUNTY BOUNDARY
-  TOWNSHIP BOUNDARY
-  CITY BOUNDARY
-  BOROUGH BOUNDARY
-  MUNICIPAL BUILDING
-  SPLIT MILEAGE BETWEEN MUNICIPALITIES
-  SCHOOL, COLLEGE OR UNIVERSITY
-  POINT OF INTEREST

TOTAL MILES	
Borough Road System	6.26 *
State Highway System	2.68
Total	8.94

\* Includes ACT 32 Turnback Mileage of 0.52

POPULATION 997  
(2000 Census)

- ASH ST
- BAKER ST
- BAY ST
- BEECH ST
- BIRCH ST
- BRANFORD WY
- CAMBRIA AV
- DIVISION ST
- FRANKLIN AV
- GIBBONS AV
- LAFAYETTE AV
- LOWER GAP RD
- MONTCLAIR AV
- MULBERRY ST
- NEWLINVILLE RD
- OVERHILL RD
- PARKWAY
- PENW AV
- RAILROAD ST
- REMINGTON AV
- THIRTEENTH AV
- UPPER GAP RD
- WAYNE AV
- WEST CHESTER RD
- WOOD ST
- WOODLAND AV
- WOODWARD RD



**SOUTH COATESVILLE BOROUGH**

CHESTER COUNTY  
 PREPARED BY THE  
 PENNSYLVANIA DEPARTMENT OF TRANSPORTATION  
 BUREAU OF PLANNING AND RESEARCH  
 GEOGRAPHIC INFORMATION DIVISION  
 IN COOPERATION WITH THE  
 U.S. DEPARTMENT OF TRANSPORTATION  
 FEDERAL HIGHWAY ADMINISTRATION  
 AND  
 MUNICIPAL SERVICES DISTRICT 6-0  
 MUNICIPAL CODE 15 412  
 REVISED PER FORM 990 DATED 12-6-10

