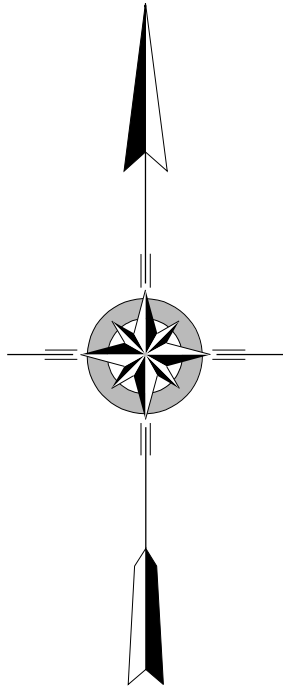


TOTAL MILES	
Borough Road System	4.82 *
State Highway System	1.52
Total	6.34

* Includes ACT 32 Turnback Mileage of 0.42

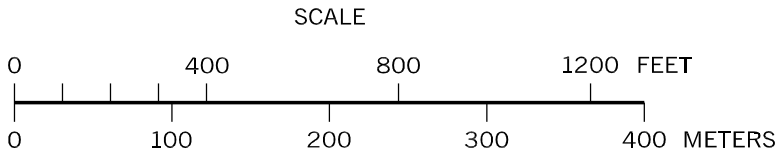
POPULATION 1,287
(2000 Census)



HONEY BROOK BOROUGH

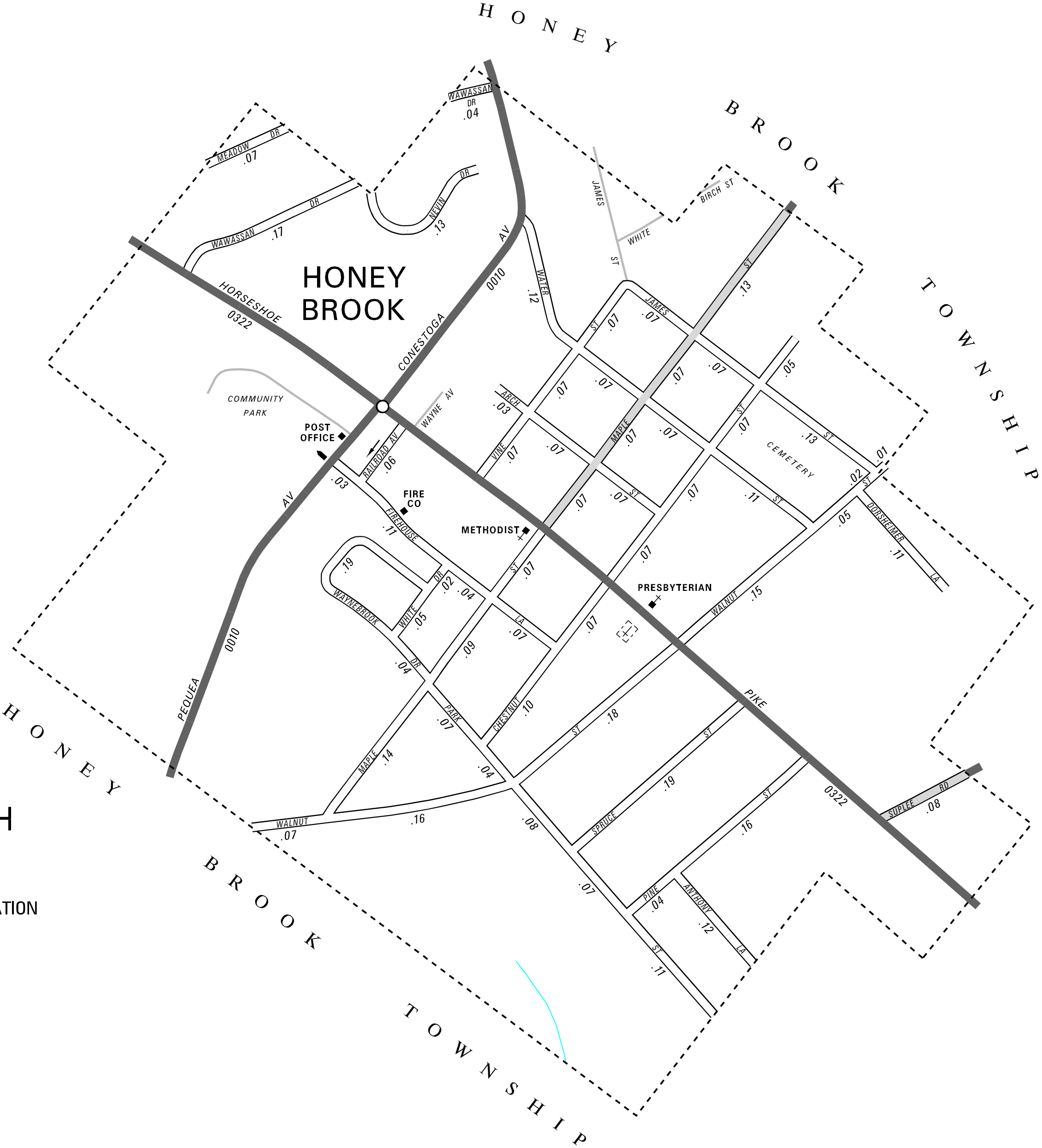
CHESTER COUNTY

PREPARED BY THE
PENNSYLVANIA DEPARTMENT OF TRANSPORTATION
BUREAU OF PLANNING AND RESEARCH
GEOGRAPHIC INFORMATION DIVISION
IN COOPERATION WITH THE
U.S. DEPARTMENT OF TRANSPORTATION
FEDERAL HIGHWAY ADMINISTRATION
AND
MUNICIPAL SERVICES DISTRICT 6-0
MUNICIPAL CODE 15 405
REVISED PER FORM 990 DATED 8-30-10



LEGEND

- LIMITED ACCESS HIGHWAY
- 0944 STATE ROUTE AND NUMBER
- 3019 STATE MAINTAINED BRIDGE ON BOROUGH STREET
- OAK ST .15 BOROUGH STREET NAME AND SEGMENT LENGTH IN MILES
- TURNBACK BOROUGH STREET
- BOROUGH ALLEY
- OTHER ROAD
- RAILROAD
- STATE BOUNDARY
- COUNTY BOUNDARY
- TOWNSHIP BOUNDARY
- CITY BOUNDARY
- BOROUGH BOUNDARY
- MUNICIPAL BUILDING
- .70 / 2 SPLIT MILEAGE BETWEEN MUNICIPALITIES
- 1 SCHOOL, COLLEGE OR UNIVERSITY
- POINT OF INTEREST



ANTHONY LA
ARCH ST
CHESTNUT ST
DORSHEIMER LA
FIREHOUSE LA
JAMES ST
MAPLE ST
MEADOW DR
NEVIN DR
PARK ST
PINE ST
RAILROAD AV
SPRUCE ST
SUPLEE RD
VINE ST
WALNUT ST
WATER ST
WAWASSAN DR
WAYNEBROOK DR
WHITE DR