

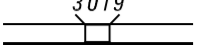

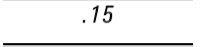









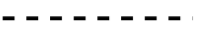

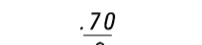
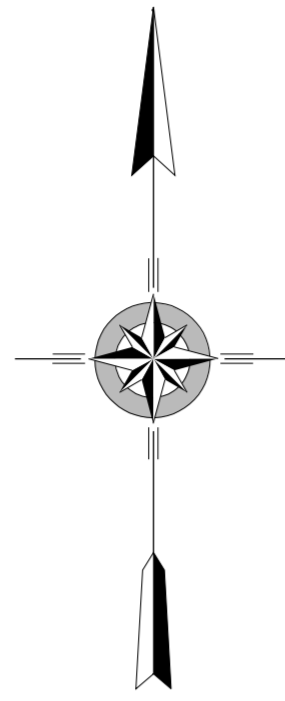


LEGEND

-  LIMITED ACCESS HIGHWAY
-  STATE ROUTE AND NUMBER
-  STATE MAINTAINED BRIDGE ON BOROUGH STREET
-  BOROUGH STREET NAME AND SEGMENT LENGTH IN MILES
-  TURNBACK BOROUGH STREET
-  BOROUGH ALLEY
-  OTHER ROAD
-  RAILROAD
-  STATE BOUNDARY
-  COUNTY BOUNDARY
-  TOWNSHIP BOUNDARY
-  CITY BOUNDARY
-  BOROUGH BOUNDARY
-  MUNICIPAL BUILDING
-  SPLIT MILEAGE BETWEEN MUNICIPALITIES
-  SCHOOL, COLLEGE OR UNIVERSITY
-  POINT OF INTEREST

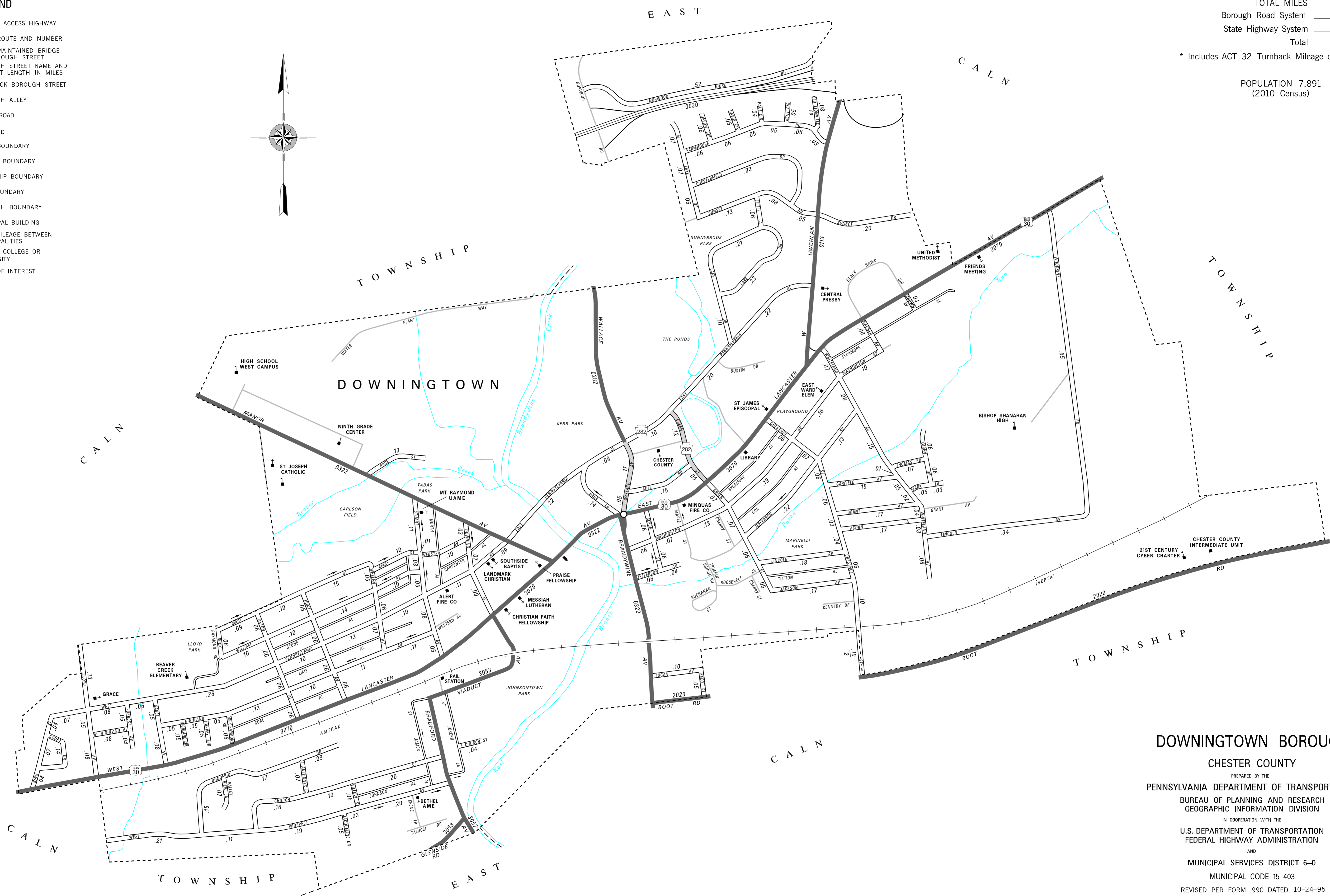


TOTAL MILES	
Borough Road System	15.96*
State Highway System	6.36
Total	22.32

* Includes ACT 32 Turnback Mileage of 0.33

POPULATION 7,891
(2010 Census)

- ACORN LA
- ASTON AV
- BEECH ST
- BROWN AV
- CHESTERFIELD DR
- CHESTNUT ST
- CHURCH ST
- COURT DR
- DAVID CIR
- DEVON CIR
- DONOFRIO DR
- DOWNING AV
- FARMHOUSE RD
- FORREST AV
- GABEL AV
- GARFIELD AV
- GRANT AV
- GREEN ST
- HARVEY CIR
- HIGHLAND AV
- HIGHLAND CIR
- HUNT AV
- JACKSON AV
- JACQUELINE DR
- JEFFERSON AV
- KAREN DR
- KENT CIR
- KING ST
- LAKE DR
- LINCOLN AV
- LITTLE LA
- LOYD AV
- LOGAN AV
- MARK LA
- MARY ST
- MILL RD
- NORWOOD HOUSE RD
- OLD LIONVILLE RD
- PARK LA
- PAUL CIR
- PENNSYLVANIA AV
- PROSPECT AV
- RACE ST
- REED ST
- ROCK RAYMOND RD
- ST ANTHONYS LA
- STUART AV
- SUNSET DR
- THOMAS RD
- VALLEY VIEW LA
- WAGNER AV
- WASHINGTON AV
- WEBSTER AV
- WHELEN AV
- WHITELAND AV
- WILLIAM ST
- WILLOW ST
- WOODBINE RD



DOWNINGTOWN BOROUGH
CHESTER COUNTY
 PREPARED BY THE
PENNSYLVANIA DEPARTMENT OF TRANSPORTATION
 BUREAU OF PLANNING AND RESEARCH
 GEOGRAPHIC INFORMATION DIVISION
 IN COOPERATION WITH THE
 U.S. DEPARTMENT OF TRANSPORTATION
 FEDERAL HIGHWAY ADMINISTRATION
 AND
 MUNICIPAL SERVICES DISTRICT 6-0
 MUNICIPAL CODE 15 403
 REVISED PER FORM 990 DATED 10-24-95

