
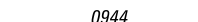
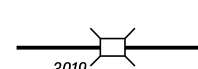
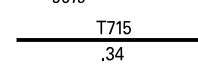









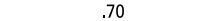

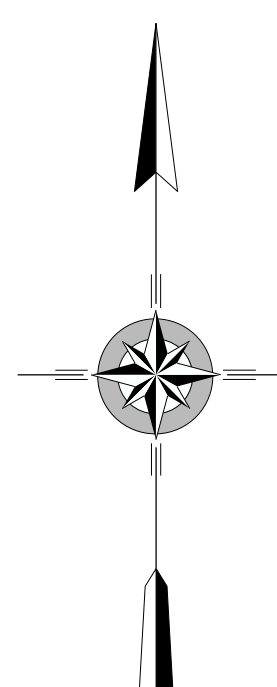


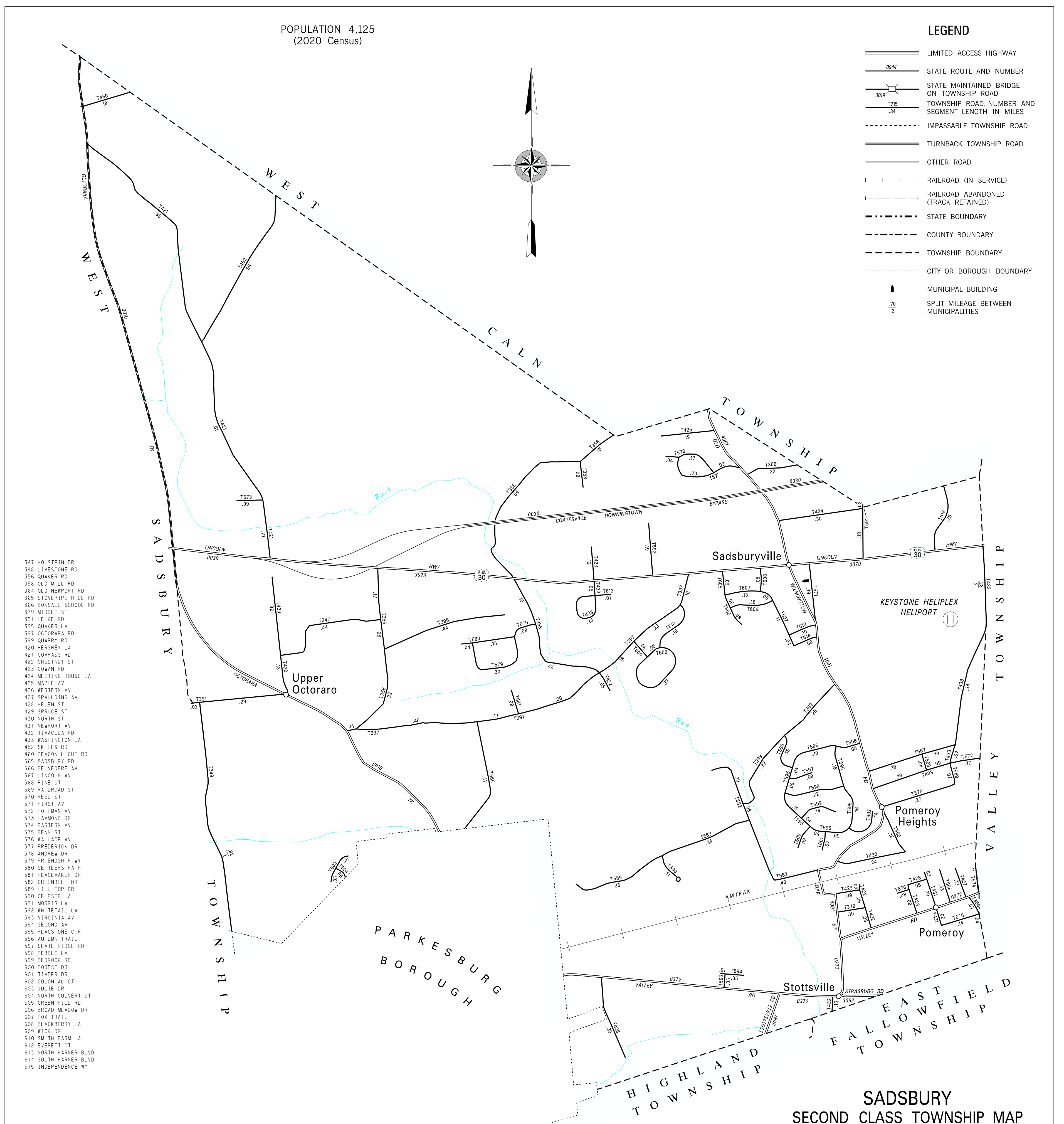
POPULATION 4,125  
(2020 Census)

LEGEND

-  LIMITED ACCESS HIGHWAY
-  STATE ROUTE AND NUMBER
-  STATE MAINTAINED BRIDGE ON TOWNSHIP ROAD
-  TOWNSHIP ROAD, NUMBER AND SEGMENT LENGTH IN MILES
-  IMPASSABLE TOWNSHIP ROAD
-  TURNBACK TOWNSHIP ROAD
-  OTHER ROAD
-  RAILROAD (IN SERVICE)
-  RAILROAD ABANDONED (TRACK RETAINED)
-  STATE BOUNDARY
-  COUNTY BOUNDARY
-  TOWNSHIP BOUNDARY
-  CITY OR BOROUGH BOUNDARY
-  MUNICIPAL BUILDING
-  SPLIT MILEAGE BETWEEN MUNICIPALITIES



- 347 HOLSTEIN DR
- 348 LIMESTONE RD
- 356 QUAKER RD
- 358 OLD MILL RD
- 364 OLD NEWPORT RD
- 365 STOVEPIPE HILL RD
- 366 BONSALE SCHOOL RD
- 379 MIDDLE ST
- 391 LEIKE RD
- 395 QUAKER LA
- 397 OCTORARA RD
- 399 QUARRY RD
- 420 HERSHEY LA
- 421 COMPASS RD
- 422 CHESTNUT ST
- 423 COWAN RD
- 424 MEETING HOUSE LA
- 425 MAPLE AV
- 426 WESTERN AV
- 427 SPAULDING AV
- 428 HELEN ST
- 429 SPRUCE ST
- 430 NORTH ST
- 431 NEWPORT AV
- 432 TIMACULA RD
- 433 WASHINGTON LA
- 452 SKILES RD
- 460 BEACON LIGHT RD
- 565 SADSBUURY RD
- 566 BELVEDERE AV
- 567 LINCOLN AV
- 568 PINE ST
- 569 RAILROAD ST
- 570 REEL ST
- 571 FIRST AV
- 572 HOFFMAN AV
- 573 HAMMOND DR
- 574 EASTERN AV
- 575 PENN ST
- 576 WALLACE AV
- 577 FREDERICK DR
- 578 ANDREW DR
- 579 FRIENDSHIP WY
- 580 SETTLERS PATH
- 581 PEACEMAKER DR
- 582 GREENBELT DR
- 589 HILL TOP DR
- 590 CELESTE LA
- 591 MORRIS LA
- 592 WHITETAIL LA
- 593 VIRGINIA AV
- 594 SECOND AV
- 595 FLAGSTONE CIR
- 596 AUTUMN TRAIL
- 597 SLATE RIDGE RD
- 598 PEBBLE LA
- 599 BEDROCK RD
- 600 FOREST DR
- 601 TIMBER DR
- 602 COLONIAL CT
- 603 JULIE DR
- 604 NORTH CULVERT ST
- 605 GREEN HILL RD
- 606 BROAD MEADOW DR
- 607 FOX TRAIL
- 608 BLACKBERRY LA
- 609 WICK DR
- 610 SMITH FARM LA
- 612 EVERETT CT
- 613 NORTH HARNER BLVD
- 614 SOUTH HARNER BLVD
- 615 INDEPENDENCE WY

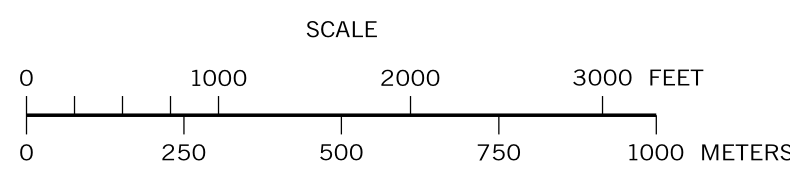


COPIES OF THIS MAP ARE AVAILABLE AT NOMINAL COST  
CONTACT:

PENNSYLVANIA DEPARTMENT OF TRANSPORTATION  
SALES STORE  
P.O. BOX 3451  
HARRISBURG, PENNSYLVANIA 17105-3451  
TELEPHONE: (717)787-6746

TOTAL MILES	
Township Road System	21.57
State Highway System	11.95
<b>Total</b>	<b>33.52</b>

CREATED BY RG 2-16-00 (REVISED 8-9-23)



**SADSBUURY**  
**SECOND CLASS TOWNSHIP MAP**  
**CHESTER COUNTY**

PREPARED BY THE  
PENNSYLVANIA DEPARTMENT OF TRANSPORTATION  
BUREAU OF PLANNING AND RESEARCH  
GEOGRAPHIC INFORMATION DIVISION  
IN COOPERATION WITH THE  
U.S. DEPARTMENT OF TRANSPORTATION  
FEDERAL HIGHWAY ADMINISTRATION  
MUNICIPAL CODE 15 232  
THIS MAP IS PUBLISHED AS A SUPPLEMENTAL  
DOCUMENTATION OF LIQUID FUELS TAX FUND MILEAGES  
REVISED PER FORM 990 DATED 5-22-23

TYPE 5 MAP SADSBUURY TOWNSHIP CHESTER COUNTY PENNSYLVANIA