
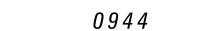
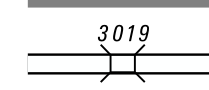
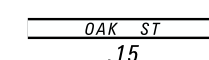






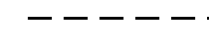
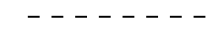





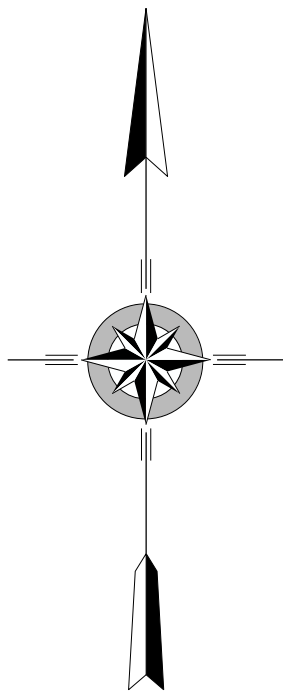
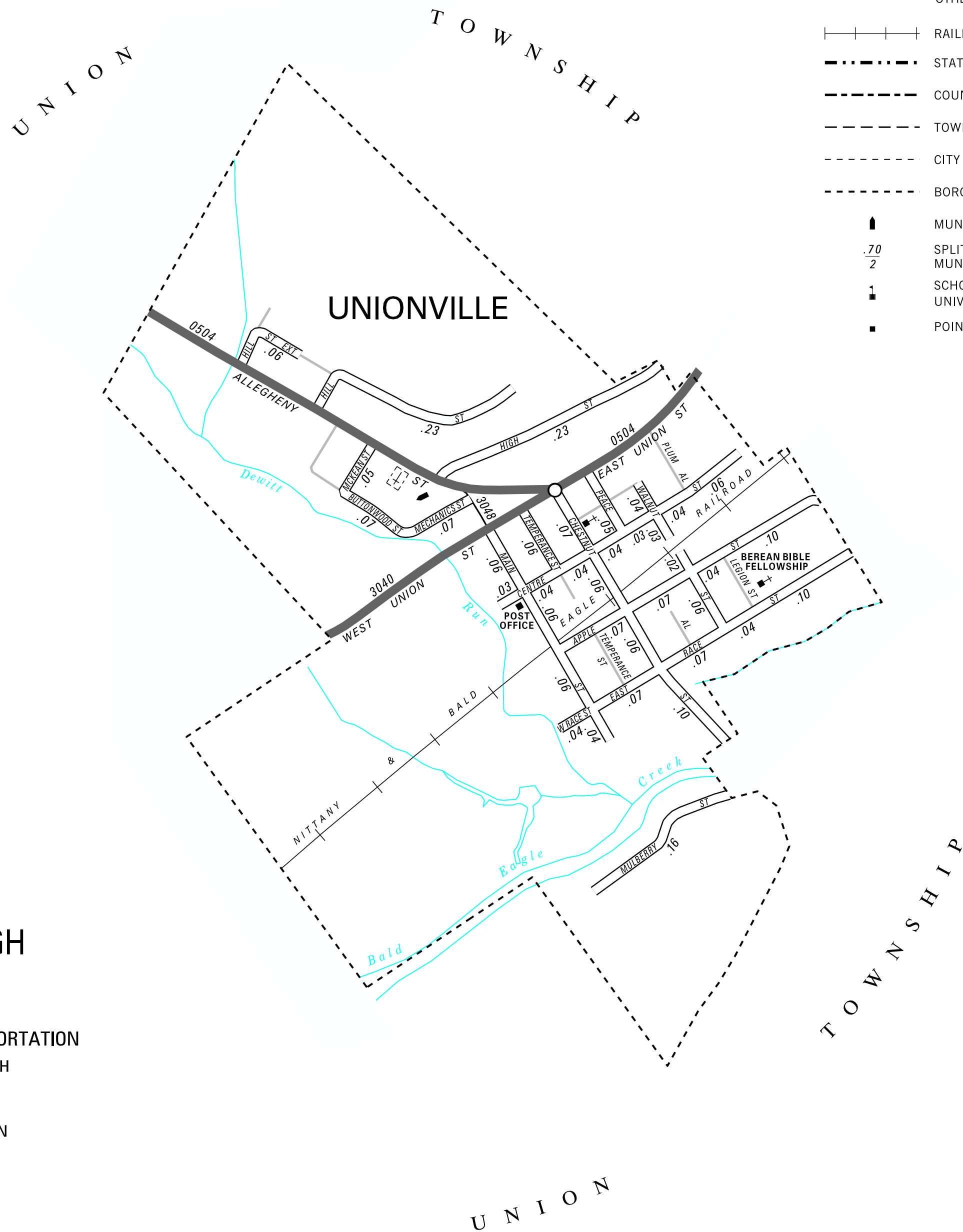


TOTAL MILES
 Borough Road System 2.52
 State Highway System .83
 Total 3.35

POPULATION 291
 (2010 Census)

LEGEND

-  LIMITED ACCESS HIGHWAY
-  STATE ROUTE AND NUMBER
-  STATE MAINTAINED BRIDGE ON BOROUGH STREET
-  BOROUGH STREET NAME AND SEGMENT LENGTH IN MILES
-  TURNBACK BOROUGH STREET
-  BOROUGH ALLEY
-  OTHER ROAD
-  RAILROAD
-  STATE BOUNDARY
-  COUNTY BOUNDARY
-  TOWNSHIP BOUNDARY
-  CITY BOUNDARY
-  BOROUGH BOUNDARY
-  MUNICIPAL BUILDING
-  SPLIT MILEAGE BETWEEN MUNICIPALITIES
-  SCHOOL, COLLEGE OR UNIVERSITY
-  POINT OF INTEREST

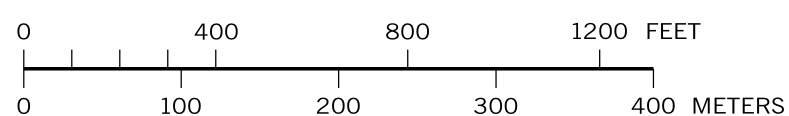


UNIONVILLE BOROUGH

CENTRE COUNTY

PREPARED BY THE
PENNSYLVANIA DEPARTMENT OF TRANSPORTATION
 BUREAU OF PLANNING AND RESEARCH
 GEOGRAPHIC INFORMATION DIVISION
 IN COOPERATION WITH THE
 U.S. DEPARTMENT OF TRANSPORTATION
 FEDERAL HIGHWAY ADMINISTRATION
 AND
 MUNICIPAL SERVICES DISTRICT 2-0
 MUNICIPAL CODE 14 411
 REVISED PER FORM 990 DATED 12-1-04

SCALE



APPLE ST
 BUTTONWOOD ST
 CENTRE ST
 CHESTNUT ST
 HIGH ST
 HILL ST
 HILL ST EXT
 MAIN ST
 MCKEAN ST
 MECHANICS ST
 MULBERRY ST
 PEACE AL
 RACE ST
 TEMPERANCE ST
 WALNUT ST