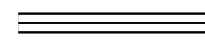
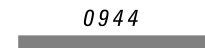
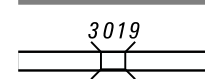
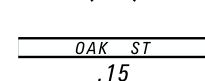










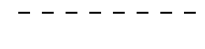
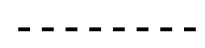

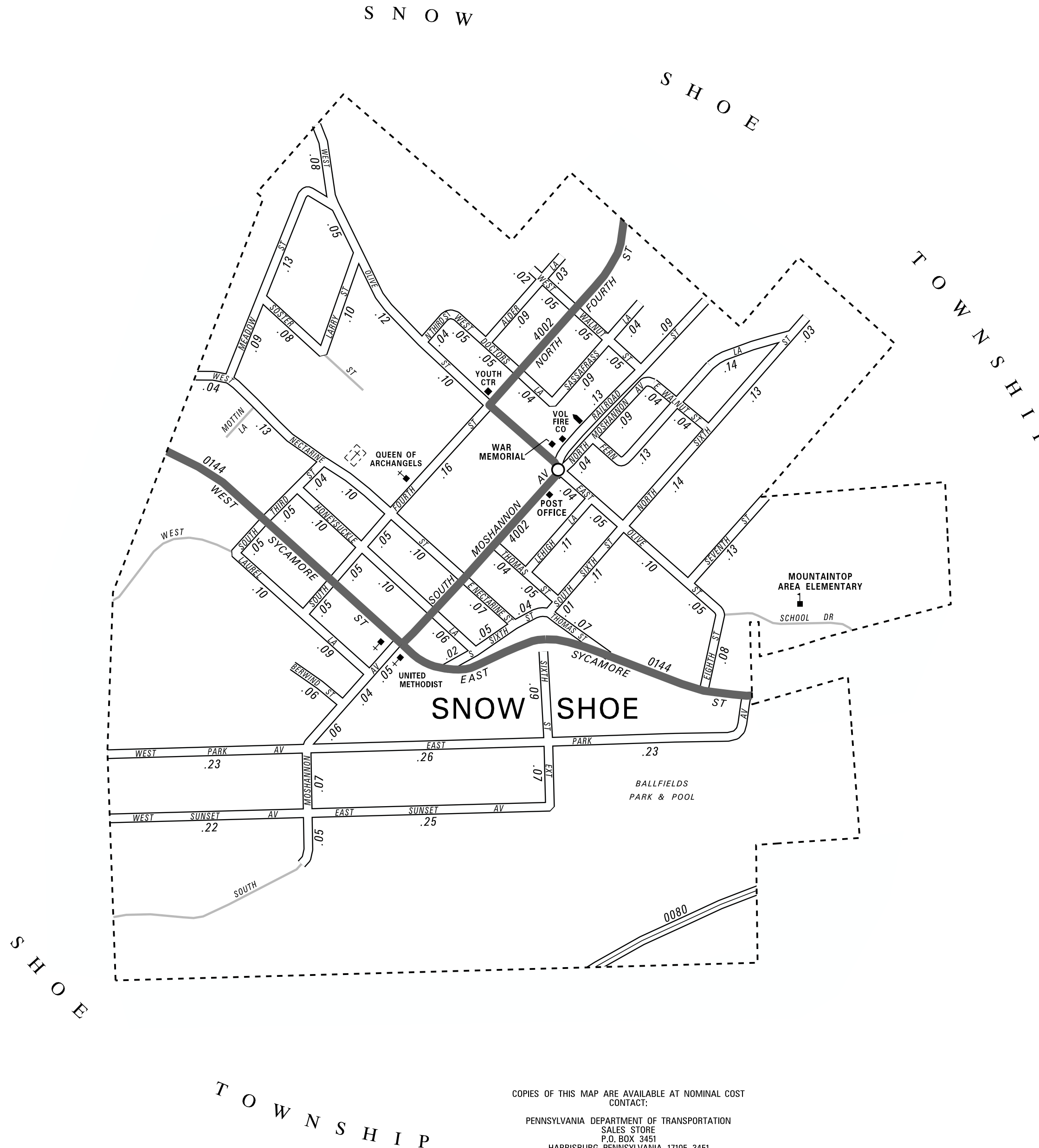


LEGEND

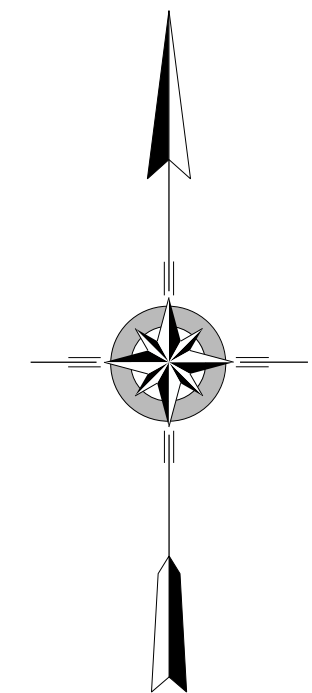
-  LIMITED ACCESS HIGHWAY
-  STATE ROUTE AND NUMBER
-  STATE MAINTAINED BRIDGE ON BOROUGH STREET
-  BOROUGH STREET NAME AND SEGMENT LENGTH IN MILES
-  TURNBACK BOROUGH STREET
-  BOROUGH ALLEY
-  OTHER ROAD
-  RAILROAD
-  STATE BOUNDARY
-  COUNTY BOUNDARY
-  TOWNSHIP BOUNDARY
-  CITY BOUNDARY
-  BOROUGH BOUNDARY
-  MUNICIPAL BUILDING
-  SPLIT MILEAGE BETWEEN MUNICIPALITIES
-  SCHOOL, COLLEGE OR UNIVERSITY
-  POINT OF INTEREST

POPULATION 765
(2010 Census)

TOTAL MILES	
Borough Road System	6.32
State Highway System	1.41
Total	7.73



- ALDER LA
- BERWIND ST
- DOCTORS LA
- EIGHTH ST
- FERN LA
- FOURTH ST
- HONEYSUCKLE LA
- LARRY ST
- LAUREL LA
- LEHIGH LA
- MEADOW ST
- MOSHANNON AV
- NECTARINE ST
- OLIVE ST
- PARK AV
- RAILROAD ST
- SASSAFRAS LA
- SEVENTH ST
- SIXTH ST
- SOSTER ST
- SUNSET AV
- THIRD ST
- THOMAS ST
- WALNUT ST



SNOW SHOE BOROUGH

CENTRE COUNTY

PREPARED BY THE
PENNSYLVANIA DEPARTMENT OF TRANSPORTATION

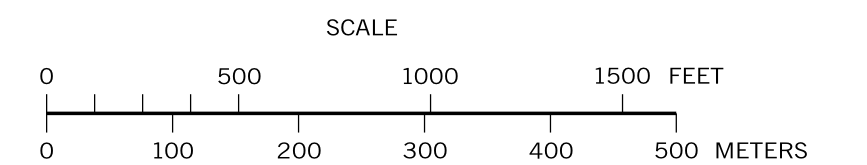
BUREAU OF PLANNING AND RESEARCH
GEOGRAPHIC INFORMATION DIVISION

IN COOPERATION WITH THE
U.S. DEPARTMENT OF TRANSPORTATION
FEDERAL HIGHWAY ADMINISTRATION

AND
MUNICIPAL SERVICES DISTRICT 2-0

MUNICIPAL CODE 14 408

THIS MAP IS PUBLISHED AS A SUPPLEMENTAL
DOCUMENTATION OF LIQUID FUELS TAX FUND MILEAGES
REVISED PER FORM 990 DATED 12-18-17



COPIES OF THIS MAP ARE AVAILABLE AT NOMINAL COST
CONTACT:

PENNSYLVANIA DEPARTMENT OF TRANSPORTATION
SALES STORE
P.O. BOX 3451
HARRISBURG, PENNSYLVANIA 17105-3451
TELEPHONE: (717)787-6746