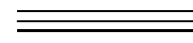
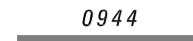
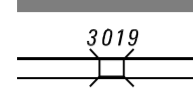
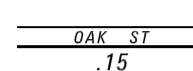





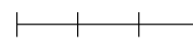


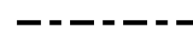


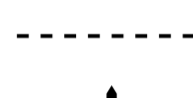

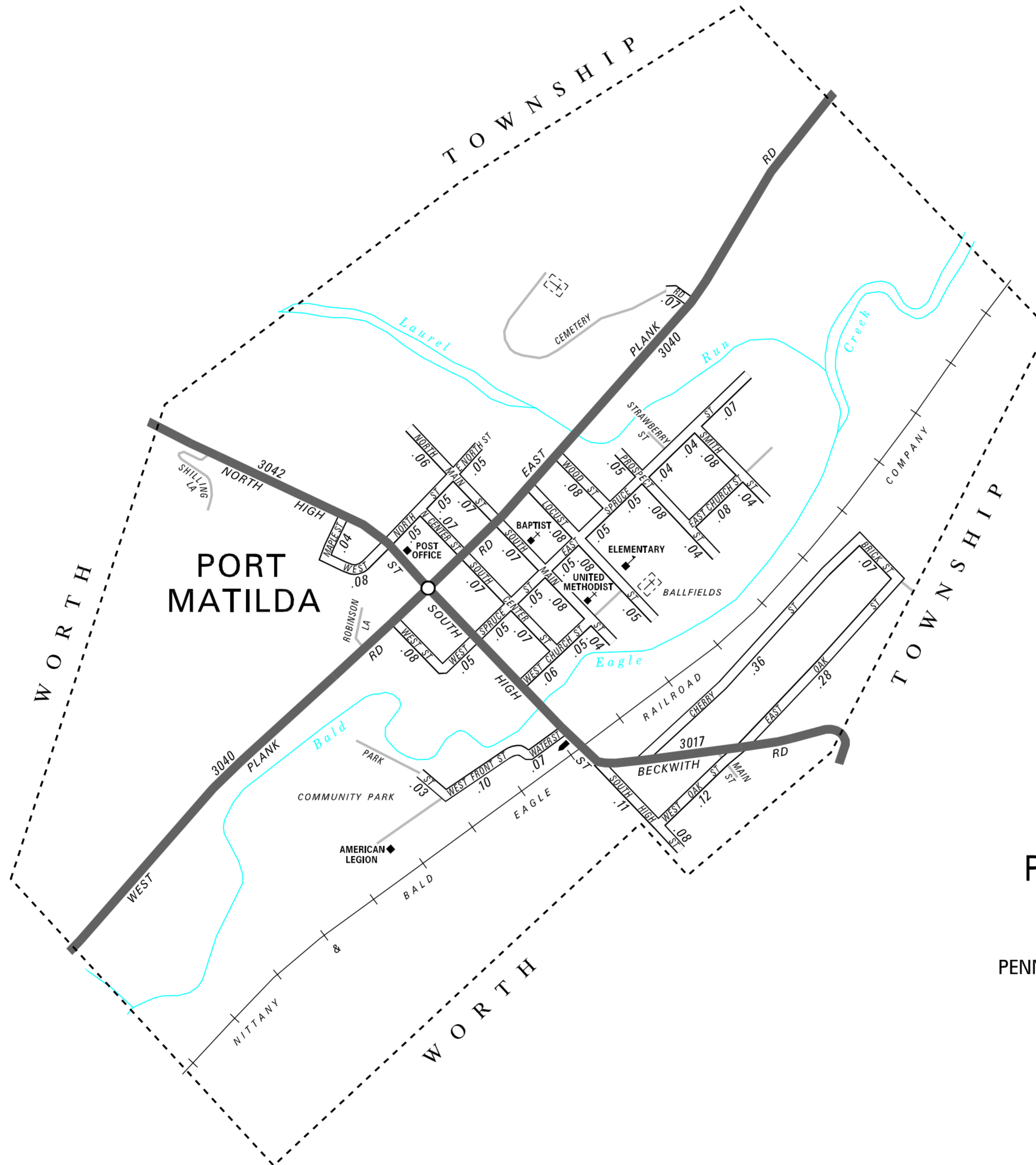


**LEGEND**

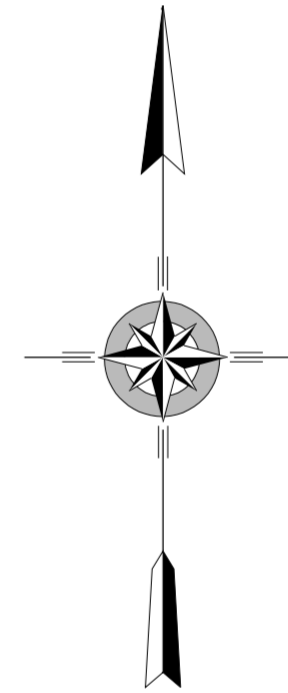
-  LIMITED ACCESS HIGHWAY
-  STATE ROUTE AND NUMBER
-  STATE MAINTAINED BRIDGE ON BOROUGH STREET
-  BOROUGH STREET NAME AND SEGMENT LENGTH IN MILES
-  TURNBACK BOROUGH STREET
-  BOROUGH ALLEY
-  OTHER ROAD
-  RAILROAD
-  STATE BOUNDARY
-  COUNTY BOUNDARY
-  TOWNSHIP BOUNDARY
-  CITY BOUNDARY
-  BOROUGH BOUNDARY
-  MUNICIPAL BUILDING
-  SPLIT MILEAGE BETWEEN MUNICIPALITIES
-  SCHOOL, COLLEGE OR UNIVERSITY
-  POINT OF INTEREST

POPULATION 638  
(2000 Census)

TOTAL MILES	
Borough Road System	3.39
State Highway System	1.79
Total	5.18



BRICK ST  
CEMETERY RD  
CENTER ST  
CHERRY ST  
CHURCH ST  
FRONT ST  
HIGH ST  
LOCUST ST  
MAIN ST  
MAPLE ST  
NORTH ST  
OAK ST  
PARK ST  
PROSPECT ST  
SMITH ST  
SPRUCE ST  
WATER ST  
WEST ST  
WOOD ST



**PORT MATILDA BOROUGH**  
CENTRE COUNTY

PREPARED BY THE  
**PENNSYLVANIA DEPARTMENT OF TRANSPORTATION**  
BUREAU OF PLANNING AND RESEARCH  
GEOGRAPHIC INFORMATION DIVISION  
IN COOPERATION WITH THE  
U.S. DEPARTMENT OF TRANSPORTATION  
FEDERAL HIGHWAY ADMINISTRATION  
AND  
MUNICIPAL SERVICES DISTRICT 2-0  
MUNICIPAL CODE 14 407  
REVISED PER FORM 990 DATED 11-18-96

