
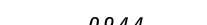

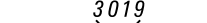
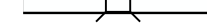

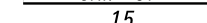












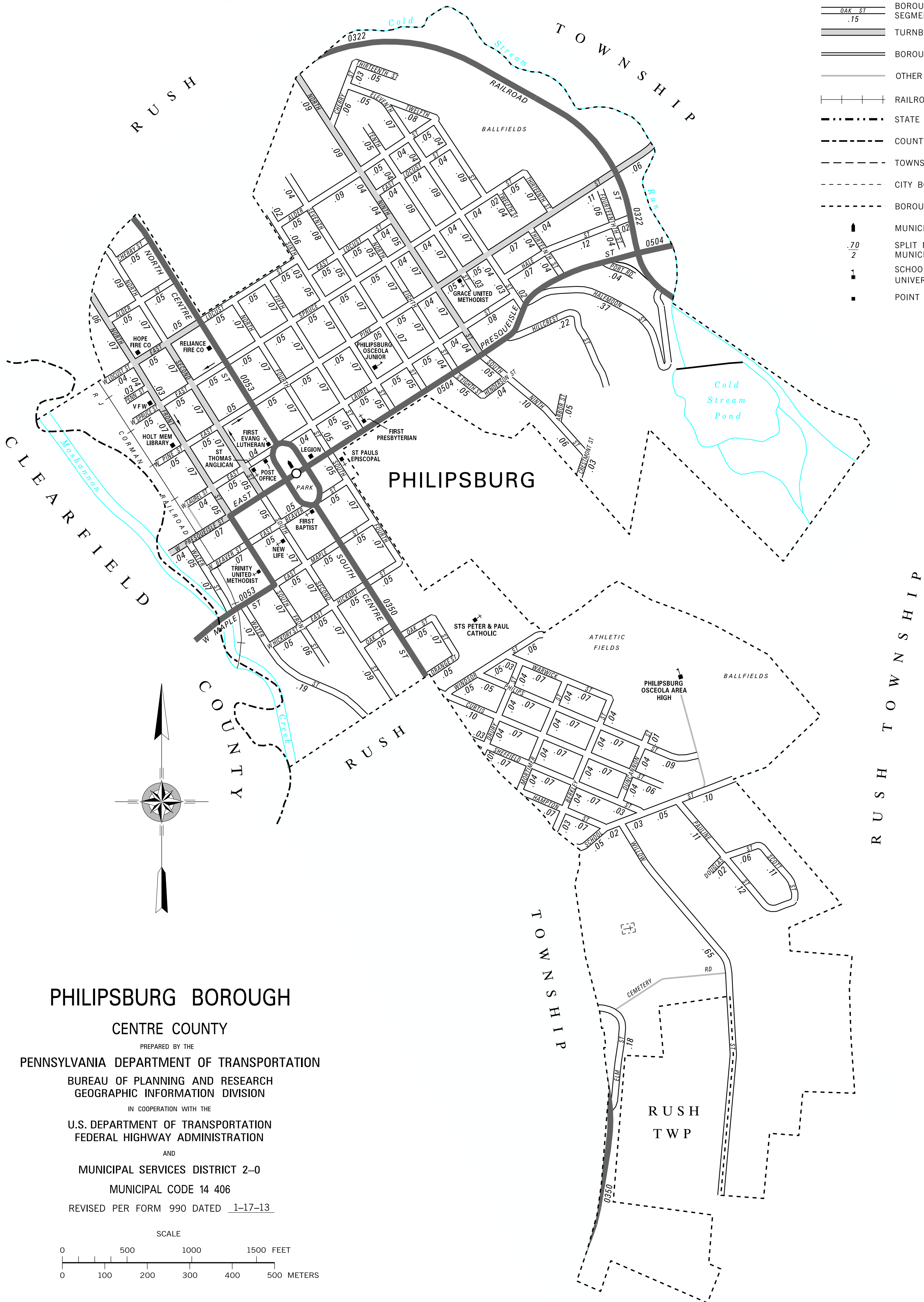
TOTAL MILES
 Borough Road System 13.74*
 State Highway System 1.97
 Total 15.71

POPULATION 2,770
 (2010 Census)

* Includes ACT 32 Turnback Mileage of 1.77

LEGEND

-  LIMITED ACCESS HIGHWAY
-  STATE ROUTE AND NUMBER
-  STATE MAINTAINED BRIDGE ON BOROUGH STREET
-  BOROUGH STREET NAME AND SEGMENT LENGTH IN MILES
-  TURNBACK BOROUGH STREET
-  BOROUGH ALLEY
-  OTHER ROAD
-  RAILROAD
-  STATE BOUNDARY
-  COUNTY BOUNDARY
-  TOWNSHIP BOUNDARY
-  CITY BOUNDARY
-  BOROUGH BOUNDARY
-  MUNICIPAL BUILDING
-  SPLIT MILEAGE BETWEEN MUNICIPALITIES
-  SCHOOL, COLLEGE OR UNIVERSITY
-  POINT OF INTEREST



- ALDER ST
- ARBOR ST
- BEAVER ST
- BERKLEY ST
- CHERRY ST
- CRESTMONT ST
- CURTIS ST
- DOUGLAS ST
- DRURY ST
- DUNCANNON ST
- EIGHTH ST
- ELEVENTH ST
- ELM ST
- FIFTH ST
- FOURTEENTH ST
- FOURTH ST
- FRONT ST
- HALE ST
- HALFMOON ST
- HAMPTON ST
- HENDERSON ST
- HICKORY ST
- HILLCREST ST
- LAUREL ST
- LOCUST ST
- MAPLE ST
- MORTIMER ST
- NINTH ST
- OAK ST
- ORANGE ST
- PAULINE ST
- PENN ST
- PHILIPS ST
- PINE ST
- PORT RD
- PRESQUEISLE ST
- SCHOOL ST
- SCOTT ST
- SECOND ST
- SEVENTH ST
- SHEFFIELD ST
- SIXTH ST
- SPRUCE ST
- TENTH ST
- THIRTEENTH ST
- TWELFTH ST
- WARWICK ST
- WATER ST
- WILLOW ST
- WINDSOR ST

PHILPSBURG BOROUGH

CENTRE COUNTY

PREPARED BY THE
PENNSYLVANIA DEPARTMENT OF TRANSPORTATION
 BUREAU OF PLANNING AND RESEARCH
 GEOGRAPHIC INFORMATION DIVISION
 IN COOPERATION WITH THE
 U.S. DEPARTMENT OF TRANSPORTATION
 FEDERAL HIGHWAY ADMINISTRATION
 AND
 MUNICIPAL SERVICES DISTRICT 2-0
 MUNICIPAL CODE 14 406
 REVISED PER FORM 990 DATED 1-17-13

