
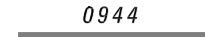
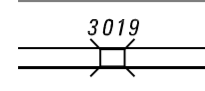
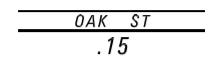













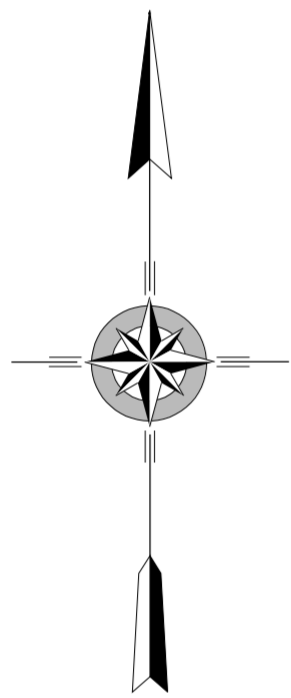


**LEGEND**

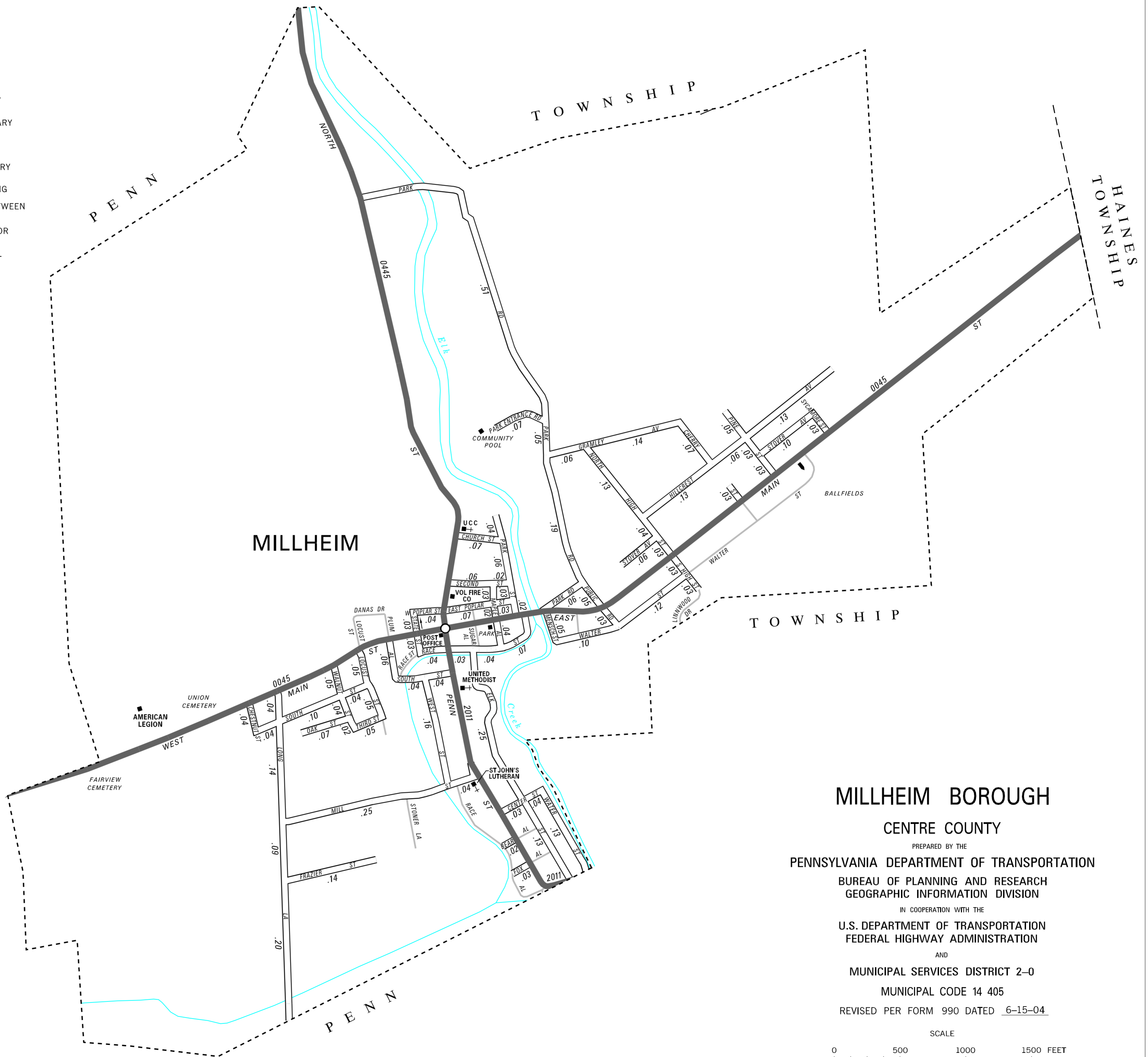
-  LIMITED ACCESS HIGHWAY
-  STATE ROUTE AND NUMBER
-  STATE MAINTAINED BRIDGE ON BOROUGH STREET
-  BOROUGH STREET NAME AND SEGMENT LENGTH IN MILES
-  TURNBACK BOROUGH STREET
-  BOROUGH ALLEY
-  OTHER ROAD
-  RAILROAD
-  STATE BOUNDARY
-  COUNTY BOUNDARY
-  TOWNSHIP BOUNDARY
-  CITY BOUNDARY
-  BOROUGH BOUNDARY
-  MUNICIPAL BUILDING
-  SPLIT MILEAGE BETWEEN MUNICIPALITIES
-  SCHOOL, COLLEGE OR UNIVERSITY
-  POINT OF INTEREST

POPULATION 749  
(2000 Census)

TOTAL MILES	
Borough Road System	5.56
State Highway System	2.71
<b>Total</b>	<b>8.27</b>



- BEAR AL
- CENTER ST
- CHERRY ST
- CHESTNUT ST
- CHURCH ST
- ELK ST
- FOX AL
- FRAZIER ST
- GRAMLEY AV
- HIGH ST
- HILLCREST AV
- LOCUST ST
- LONG LA
- MAPLE AL
- MENSCH ST
- MILL ST
- OAK ST
- PARK ENTRANCE RD
- PARK RD
- PARK ST
- PINE ST
- PLUM AL
- POPLAR ST
- PUBLIC RD
- RACE ST
- SECOND ST
- SOUTH ST
- STATE ST
- STOVER AV
- SYCAMORE ST
- THIRD ST
- WALNUT ST
- WALTER ST
- WATER ST
- WEST ST



**MILLHEIM BOROUGH**  
**CENTRE COUNTY**

PREPARED BY THE  
PENNSYLVANIA DEPARTMENT OF TRANSPORTATION  
BUREAU OF PLANNING AND RESEARCH  
GEOGRAPHIC INFORMATION DIVISION  
IN COOPERATION WITH THE  
U.S. DEPARTMENT OF TRANSPORTATION  
FEDERAL HIGHWAY ADMINISTRATION  
AND  
MUNICIPAL SERVICES DISTRICT 2-0  
MUNICIPAL CODE 14 405  
REVISED PER FORM 990 DATED 6-15-04

