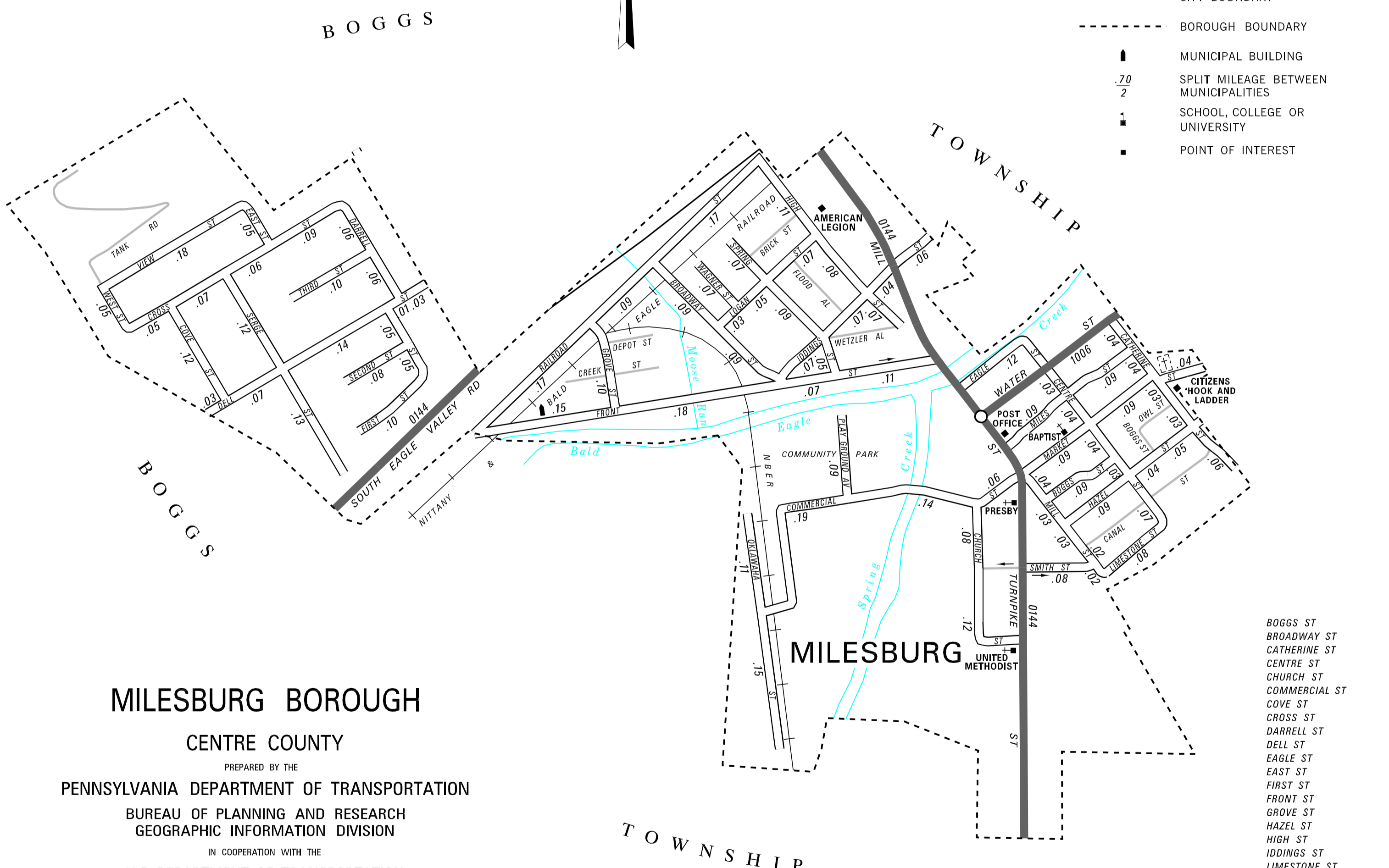
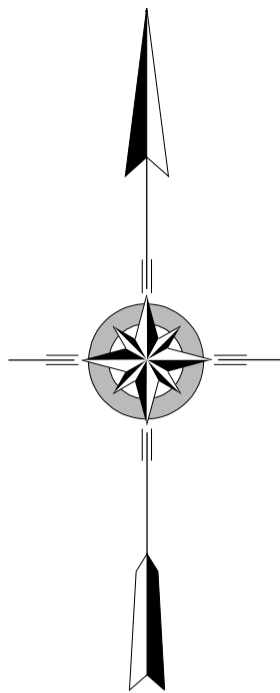


TOTAL MILES	
Borough Road System	6.29
State Highway System	1.30
Total	7.59

POPULATION 1,123
(2010 Census)

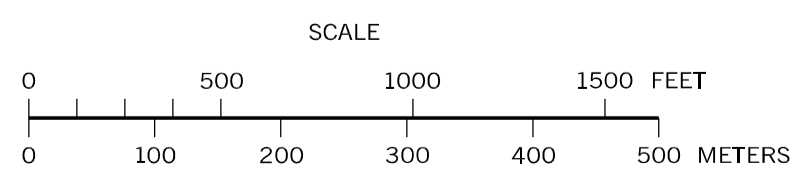
LEGEND

- LIMITED ACCESS HIGHWAY
- STATE ROUTE AND NUMBER
- STATE MAINTAINED BRIDGE ON BOROUGH STREET
- BOROUGH STREET NAME AND SEGMENT LENGTH IN MILES
- TURNBACK BOROUGH STREET
- BOROUGH ALLEY
- OTHER ROAD
- RAILROAD
- STATE BOUNDARY
- COUNTY BOUNDARY
- TOWNSHIP BOUNDARY
- CITY BOUNDARY
- BOROUGH BOUNDARY
- MUNICIPAL BUILDING
- SPLIT MILEAGE BETWEEN MUNICIPALITIES
- SCHOOL, COLLEGE OR UNIVERSITY
- POINT OF INTEREST



MILESBURG BOROUGH
CENTRE COUNTY

PREPARED BY THE
PENNSYLVANIA DEPARTMENT OF TRANSPORTATION
BUREAU OF PLANNING AND RESEARCH
GEOGRAPHIC INFORMATION DIVISION
IN COOPERATION WITH THE
U.S. DEPARTMENT OF TRANSPORTATION
FEDERAL HIGHWAY ADMINISTRATION
AND
MUNICIPAL SERVICES DISTRICT 2-0
MUNICIPAL CODE 14 404
REVISED PER FORM 990 DATED 9-14-10



- BOGGS ST
- BROADWAY ST
- CATHERINE ST
- CENTRE ST
- CHURCH ST
- COMMERCIAL ST
- COVE ST
- CROSS ST
- DARRELL ST
- DELL ST
- EAGLE ST
- EAST ST
- FIRST ST
- FRONT ST
- GROVE ST
- HAZEL ST
- HIGH ST
- IDDINGS ST
- LIMESTONE ST
- LOGAN ST
- MARKET ST
- MILES ST
- MILL ST
- OKLAWAHA ST
- PLAY GROUND AV
- RAILROAD ST
- SECOND ST
- SERGE ST
- SMITH ST
- SPRING ST
- THIRD ST
- VIEW ST
- WAGNER ST
- WEST ST