

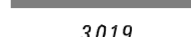
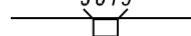
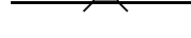
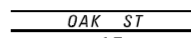
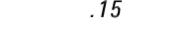










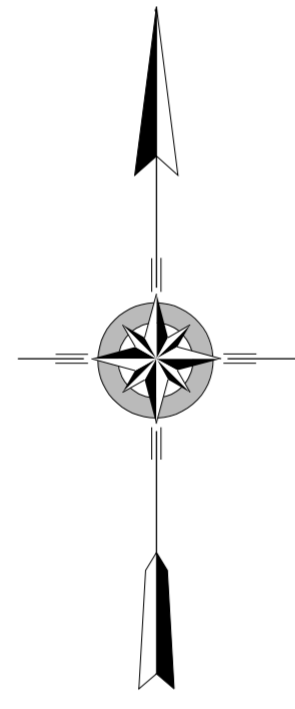
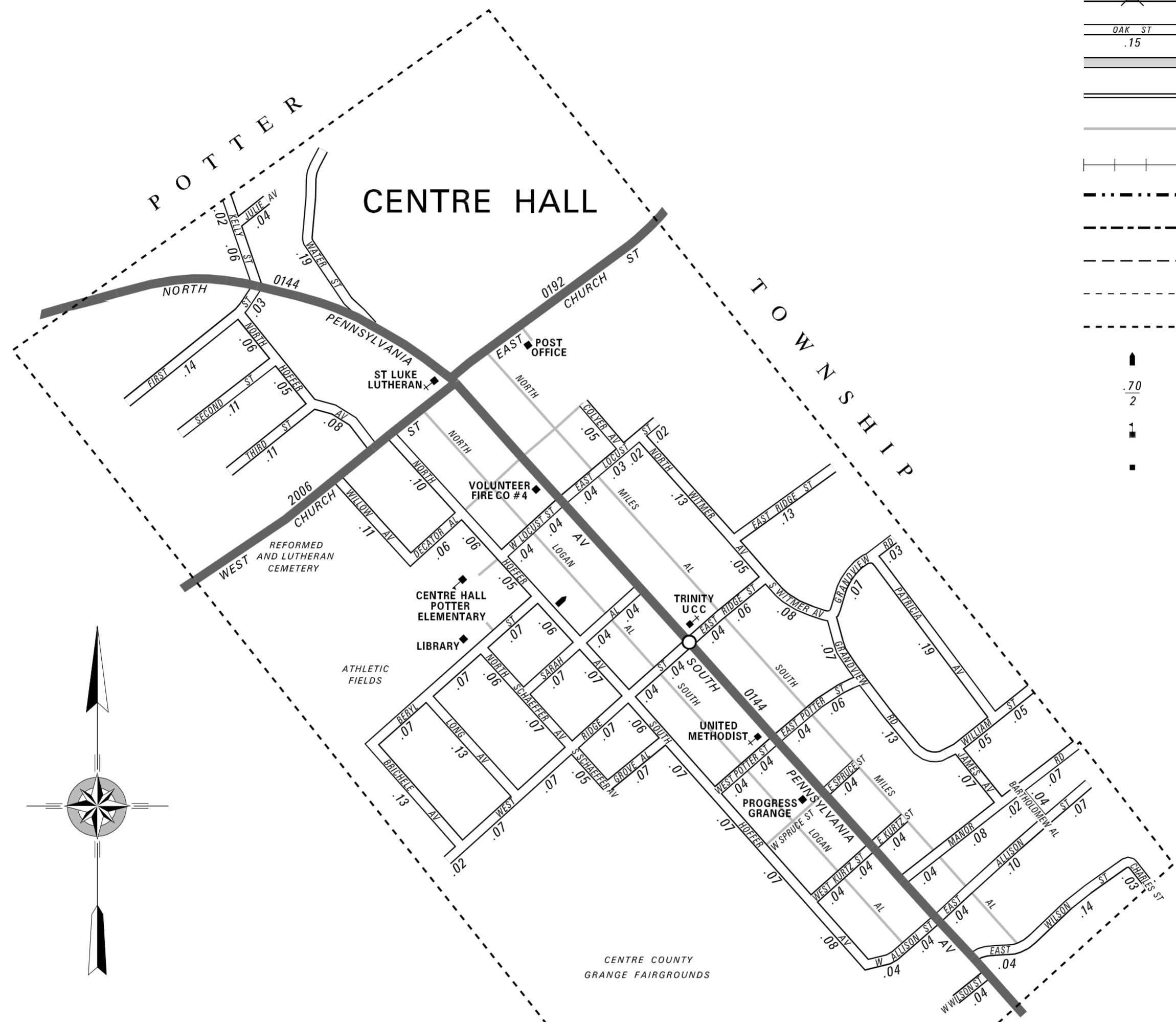


TOTAL MILES  
 Borough Road System 5.45  
 State Highway System 1.60  
 Total 7.05

POPULATION 1,079  
 (2000 Census)

**LEGEND**

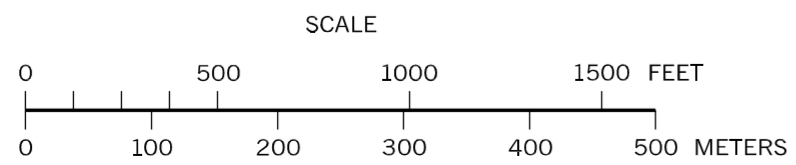
-  LIMITED ACCESS HIGHWAY
-  STATE ROUTE AND NUMBER
-  STATE MAINTAINED BRIDGE ON BOROUGH STREET
-  BOROUGH STREET NAME AND SEGMENT LENGTH IN MILES
-  TURNBACK BOROUGH STREET
-  BOROUGH ALLEY
-  OTHER ROAD
-  RAILROAD
-  STATE BOUNDARY
-  COUNTY BOUNDARY
-  TOWNSHIP BOUNDARY
-  CITY BOUNDARY
-  BOROUGH BOUNDARY
-  MUNICIPAL BUILDING
-   $\frac{.70}{2}$  SPLIT MILEAGE BETWEEN MUNICIPALITIES
-  SCHOOL, COLLEGE OR UNIVERSITY
-  POINT OF INTEREST



**CENTRE HALL BOROUGH**

CENTRE COUNTY

PREPARED BY THE  
**PENNSYLVANIA DEPARTMENT OF TRANSPORTATION**  
 BUREAU OF PLANNING AND RESEARCH  
 GEOGRAPHIC INFORMATION DIVISION  
 IN COOPERATION WITH THE  
 U.S. DEPARTMENT OF TRANSPORTATION  
 FEDERAL HIGHWAY ADMINISTRATION  
 AND  
 MUNICIPAL SERVICES DISTRICT 2-0  
 MUNICIPAL CODE 14 402  
 REVISED PER FORM 990 DATED 11-17-00



- ALLISON ST
- BARTHOLOMEW AL
- BERYL ST
- BRICHELE AV
- CHARLES ST
- COLYER AV
- DECATOR AL
- FIRST ST
- GRANDVIEW RD
- GROVE AL
- HOFFER AV
- JAMES AV
- JULIE AV
- KELLY ST
- KURTZ ST
- LOCUST ST
- LONG AV
- MANOR RD
- PATRICIA AV
- POTTER ST
- RIDGE ST
- SARAH AL
- SCHAEFFER AV
- SECOND ST
- SPRUCE ST
- THIRD ST
- WATER ST
- WILLIAM ST
- WILLOW AV
- WILSON ST
- WITMER AV