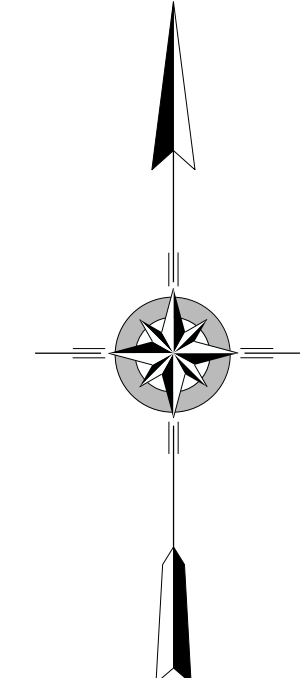
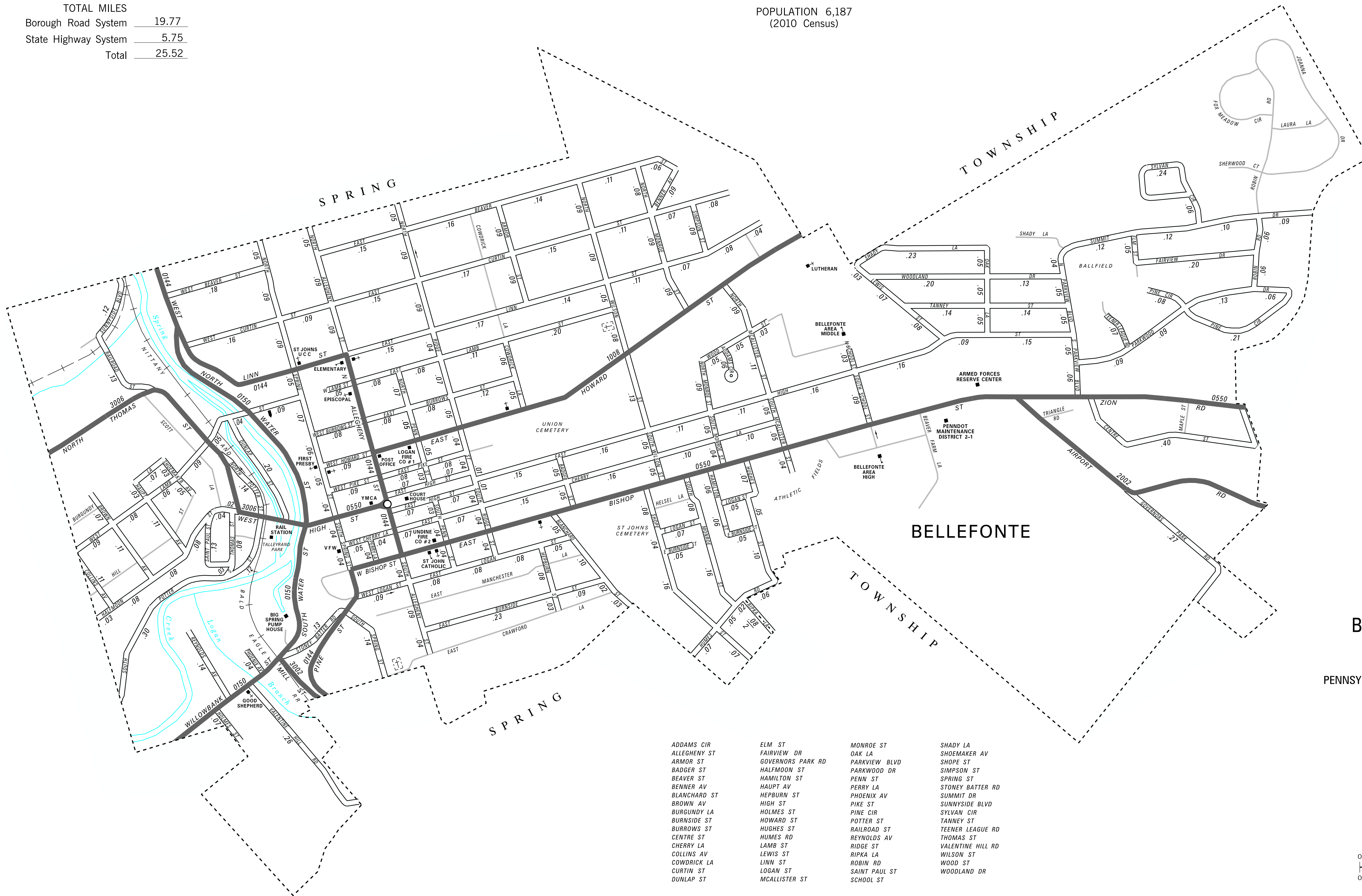


TOTAL MILES
 Borough Road System 19.77
 State Highway System 5.75
 Total 25.52

POPULATION 6,187
 (2010 Census)

LEGEND

- LIMITED ACCESS HIGHWAY
- STATE ROUTE AND NUMBER
- STATE MAINTAINED BRIDGE ON BOROUGH STREET
- BOROUGH STREET NAME AND SEGMENT LENGTH IN MILES
- TURNBACK BOROUGH STREET
- BOROUGH ALLEY
- OTHER ROAD
- RAILROAD
- STATE BOUNDARY
- COUNTY BOUNDARY
- TOWNSHIP BOUNDARY
- CITY BOUNDARY
- BOROUGH BOUNDARY
- MUNICIPAL BUILDING
- SPLIT MILEAGE BETWEEN MUNICIPALITIES
- SCHOOL, COLLEGE OR UNIVERSITY
- POINT OF INTEREST



BELLEFONTE BOROUGH

CENTRE COUNTY

PREPARED BY THE
 PENNSYLVANIA DEPARTMENT OF TRANSPORTATION

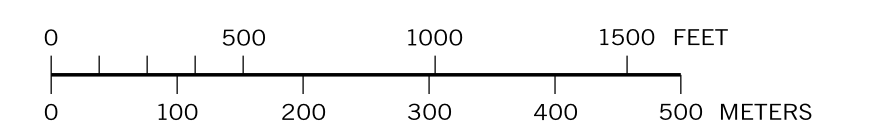
BUREAU OF PLANNING AND RESEARCH
 GEOGRAPHIC INFORMATION DIVISION

IN COOPERATION WITH THE
 U.S. DEPARTMENT OF TRANSPORTATION
 FEDERAL HIGHWAY ADMINISTRATION

AND
 MUNICIPAL SERVICES DISTRICT 2-0
 MUNICIPAL CODE 14 401

REVISED PER FORM 990 DATED 4-8-13

SCALE



- | | | | |
|--------------|-------------------|---------------|-------------------|
| ADDAMS CIR | ELM ST | MONROE ST | SHADY LA |
| ALLEGHENY ST | FAIRVIEW DR | OAK LA | SHOEMAKER AV |
| ARMOR ST | GOVERNORS PARK RD | PARKVIEW BLVD | SHOPE ST |
| BADGER ST | HALFMOON ST | PARKWOOD DR | SIMPSON ST |
| BEAVER ST | HAMILTON ST | PENN ST | SPRING ST |
| BENNER AV | HAUPT AV | PERRY LA | STONE BATTER RD |
| BLANCHARD ST | HEPBURN ST | PHOENIX AV | SUMMIT DR |
| BROWN AV | HIGH ST | PIKE ST | SUNNYSIDE BLVD |
| BURGUNDY LA | HOLMES ST | POTTER ST | SYLVAN CIR |
| BURNSIDE ST | HOWARD ST | RAILROAD ST | TANNEY ST |
| BURROWS ST | HUGHES ST | REYNOLDS AV | TEENER LEAGUE RD |
| CENTRE ST | HUMES RD | RIDGE ST | THOMAS ST |
| CHERRY LA | LAMB ST | RIPKA LA | VALENTINE HILL RD |
| COLLINS AV | LEWIS ST | ROBIN RD | WILSON ST |
| COWDRICK LA | LINN ST | SAINT PAUL ST | WOOD ST |
| CURTIN ST | LOGAN ST | SCHOOL ST | WOODLAND DR |
| DUNLAP ST | MCALLISTER ST | | |