
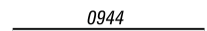


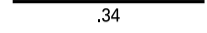









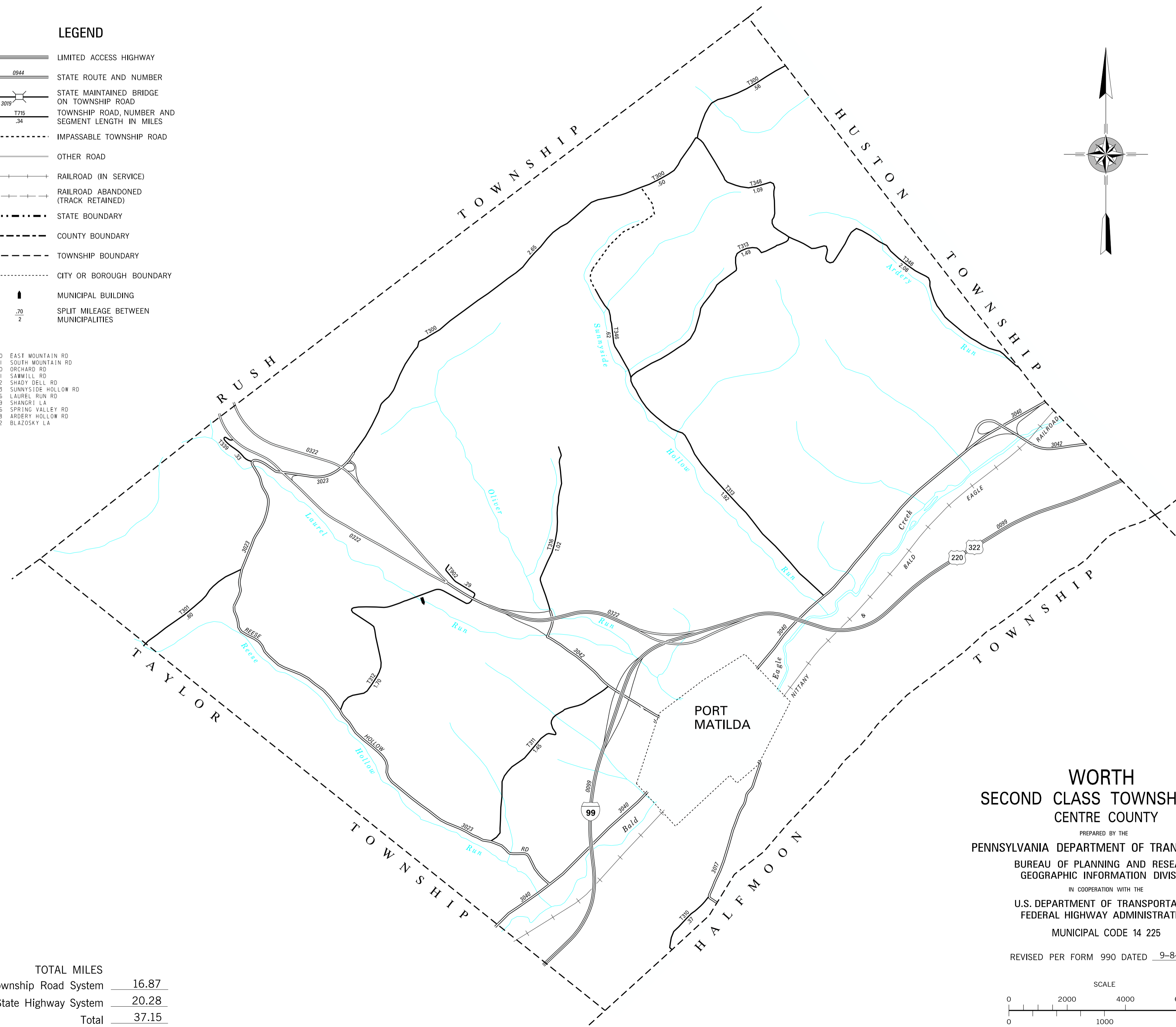
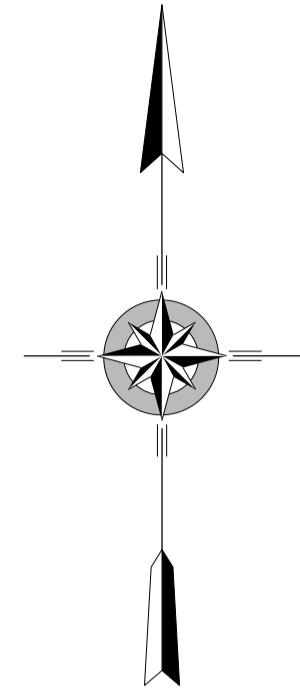


LEGEND

-  LIMITED ACCESS HIGHWAY
-  STATE ROUTE AND NUMBER
-  STATE MAINTAINED BRIDGE ON TOWNSHIP ROAD
-  TOWNSHIP ROAD, NUMBER AND SEGMENT LENGTH IN MILES
-  IMPASSABLE TOWNSHIP ROAD
-  OTHER ROAD
-  RAILROAD (IN SERVICE)
-  RAILROAD ABANDONED (TRACK RETAINED)
-  STATE BOUNDARY
-  COUNTY BOUNDARY
-  TOWNSHIP BOUNDARY
-  CITY OR BOROUGH BOUNDARY
-  MUNICIPAL BUILDING
-  SPLIT MILEAGE BETWEEN MUNICIPALITIES

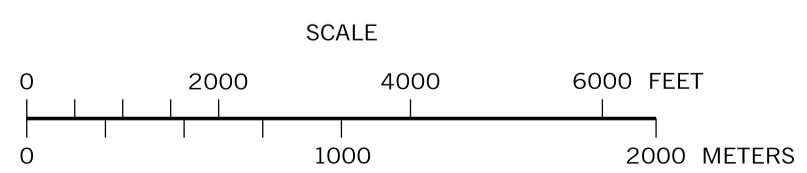
- 300 EAST MOUNTAIN RD
- 301 SOUTH MOUNTAIN RD
- 310 ORCHARD RD
- 311 SAWMILL RD
- 312 SHADY DELL RD
- 313 SUNNYSIDE HOLLOW RD
- 316 LAUREL RUN RD
- 339 SHANGRI LA
- 346 SPRING VALLEY RD
- 348 ARDERY HOLLOW RD
- 902 BLAZOSKY LA



**WORTH
SECOND CLASS TOWNSHIP MAP
CENTRE COUNTY**

PREPARED BY THE
PENNSYLVANIA DEPARTMENT OF TRANSPORTATION
BUREAU OF PLANNING AND RESEARCH
GEOGRAPHIC INFORMATION DIVISION
IN COOPERATION WITH THE
U.S. DEPARTMENT OF TRANSPORTATION
FEDERAL HIGHWAY ADMINISTRATION
MUNICIPAL CODE 14 225

REVISED PER FORM 990 DATED 9-8-10



TOTAL MILES	
Township Road System	16.87
State Highway System	20.28
Total	37.15