
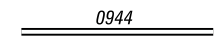
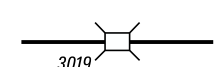
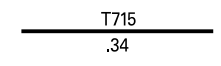
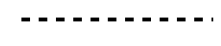


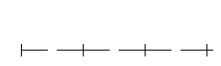






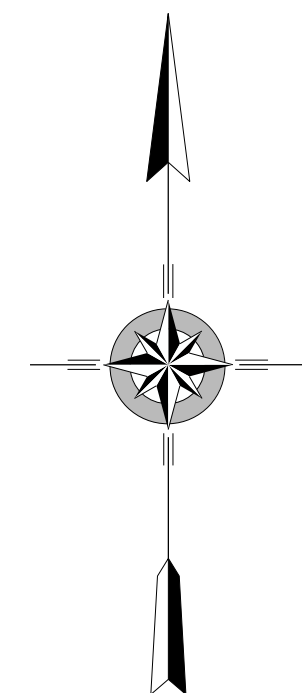
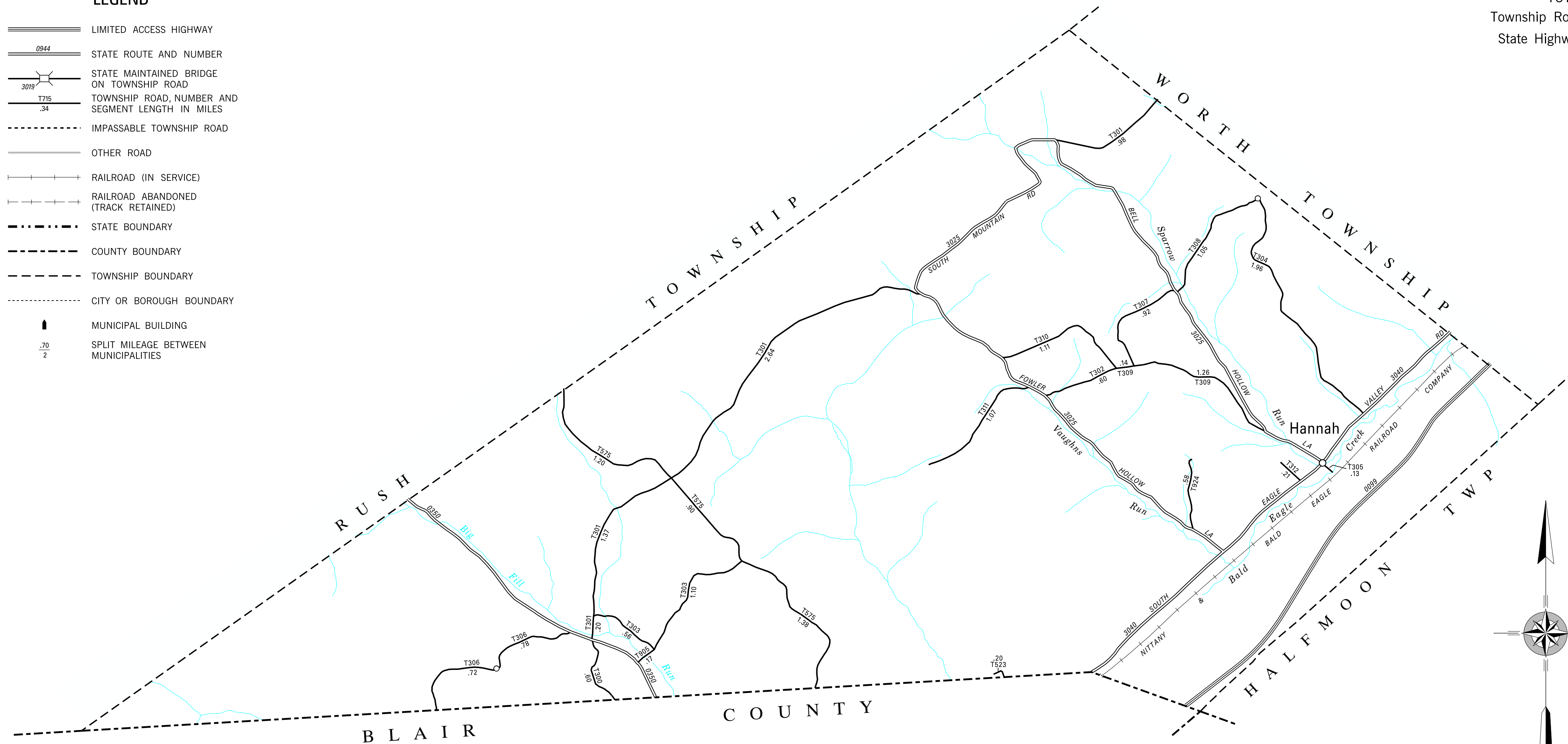


LEGEND

-  LIMITED ACCESS HIGHWAY
-  STATE ROUTE AND NUMBER
-  STATE MAINTAINED BRIDGE ON TOWNSHIP ROAD
-  TOWNSHIP ROAD, NUMBER AND SEGMENT LENGTH IN MILES
-  IMPASSABLE TOWNSHIP ROAD
-  OTHER ROAD
-  RAILROAD (IN SERVICE)
-  RAILROAD ABANDONED (TRACK RETAINED)
-  STATE BOUNDARY
-  COUNTY BOUNDARY
-  TOWNSHIP BOUNDARY
-  CITY OR BOROUGH BOUNDARY
-  MUNICIPAL BUILDING
-  SPLIT MILEAGE BETWEEN MUNICIPALITIES

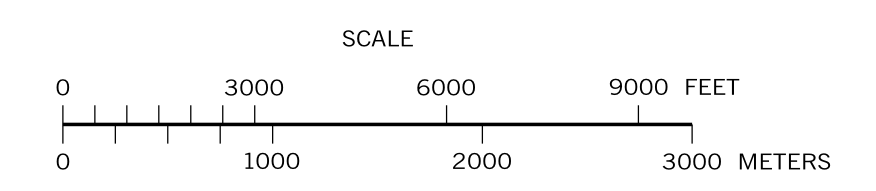
TOTAL MILES	
Township Road System	21.83
State Highway System	19.29
Total	41.12



**TAYLOR
SECOND CLASS TOWNSHIP MAP
CENTRE COUNTY**

PREPARED BY THE
PENNSYLVANIA DEPARTMENT OF TRANSPORTATION
 BUREAU OF PLANNING AND RESEARCH
 GEOGRAPHIC INFORMATION DIVISION
 IN COOPERATION WITH THE
 U.S. DEPARTMENT OF TRANSPORTATION
 FEDERAL HIGHWAY ADMINISTRATION
 MUNICIPAL CODE 14 222

REVISED PER FORM 990 DATED 11-29-05



- 300 TUSKOVICH LA
- 301 SOUTH MOUNTAIN RD
- 302 ELECTION HOUSE HL
- 303 STAHL'S LA
- 304 GOSS HOLLOW LA
- 305 HANNAH LA
- 306 GARDNER LA
- 307 ORVIS BECKWITH LA
- 308 MCMONIGAL LA
- 309 HANNAH HL
- 310 HOOVER LA
- 311 RICHARDS LA
- 312 STEWART LA
- 523 MULHOLLAN LA
- 575 BALD EAGLE PK
- 905 STAHL'S LA EXT
- 924 NEARHOOF LA