
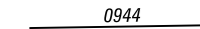

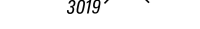








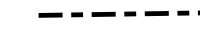





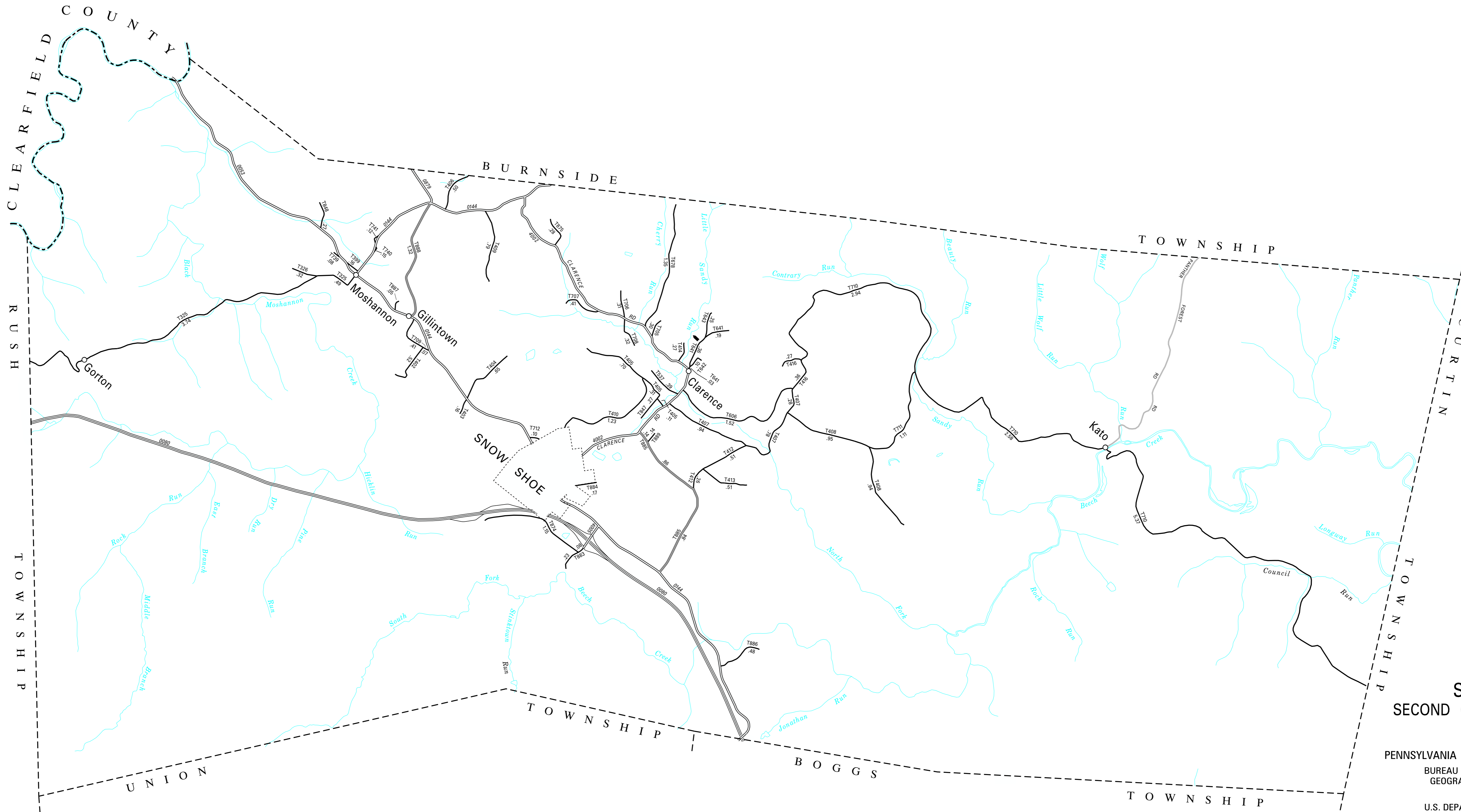
LEGEND

-  LIMITED ACCESS HIGHWAY
-  STATE ROUTE AND NUMBER
-  STATE MAINTAINED BRIDGE ON TOWNSHIP ROAD
-  TOWNSHIP ROAD, NUMBER AND SEGMENT LENGTH IN MILES
-  IMPASSABLE TOWNSHIP ROAD
-  TURNBACK TOWNSHIP ROAD
-  OTHER ROAD
-  RAILROAD (IN SERVICE)
-  RAILROAD ABANDONED (TRACK RETAINED)
-  STATE BOUNDARY
-  COUNTY BOUNDARY
-  TOWNSHIP BOUNDARY
-  CITY OR BOROUGH BOUNDARY
-  MUNICIPAL BUILDING
-  SPLIT MILEAGE BETWEEN MUNICIPALITIES

TOTAL MILES	
Township Road System	40.40*
State Highway System	24.23
Total	64.63

* Includes ACT 32 Turnback Mileage of 3.16

- 325 CORTON RD
- 326 PINE RD
- 399 GUENOT RD
- 402 TARMAN RD
- 403 GUNSTALLUS RD
- 404 PRESLOVICH RD
- 405 BIRCH RUN RD
- 406 GERMAN RD
- 407 PANCAKE RD
- 408 RUSNAK HILL RD
- 409 REPASKY RD
- 410 SCOTCHTOWN RD
- 412 WALNUT RD
- 413 SOUTH HILL RD
- 414 CHURCH ST
- 416 PODRMANGLIDE RD
- 537 FLATT RD
- 606 TENNESSEE RD
- 641 OLD SIDE RD
- 642 SAINT MARYS RD
- 643 COKE OVEN RD
- 678 HARTLINE RD
- 705 DAIRY ST
- 706 WICKORY RD
- 707 CHERRY RD
- 708 CATTAIL RD
- 709 BUMBARGER RD
- 710 KATIO RD
- 711 BLACK BEAR RD
- 712 NECTARINE ST
- 739 BORGER RD
- 740 MARTIN RD
- 741 WEEKER RD
- 847 CHESTNUT RD
- 848 FYE RD
- 874 UZZELL RD
- 875 BUTTERWORTH RD
- 883 BEECH CREEK RD
- 884 SEVENTH ST
- 885 FOUNTAIN RD
- 886 TRESLE RD
- 887 PEPPER RD
- 888 ASKEY RD
- 889 HEMLOCK LA



**SNOW SHOE
SECOND CLASS TOWNSHIP MAP
CENTRE COUNTY**

PREPARED BY THE
PENNSYLVANIA DEPARTMENT OF TRANSPORTATION
BUREAU OF PLANNING AND RESEARCH
GEOGRAPHIC INFORMATION DIVISION

IN COOPERATION WITH THE
U.S. DEPARTMENT OF TRANSPORTATION
FEDERAL HIGHWAY ADMINISTRATION

MUNICIPAL CODE 14 220

REVISED PER FORM 990 DATED 11-3-03

