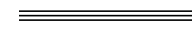
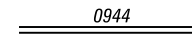
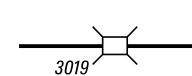
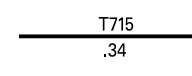
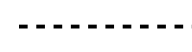


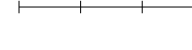
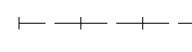



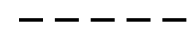
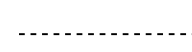
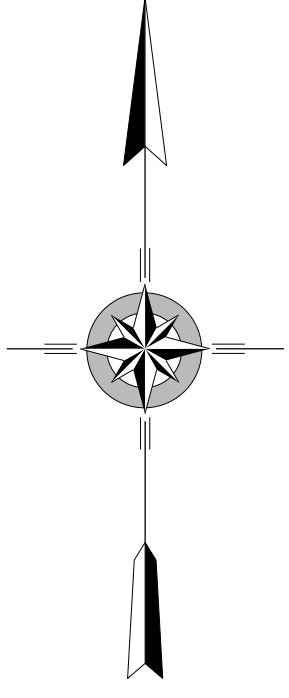
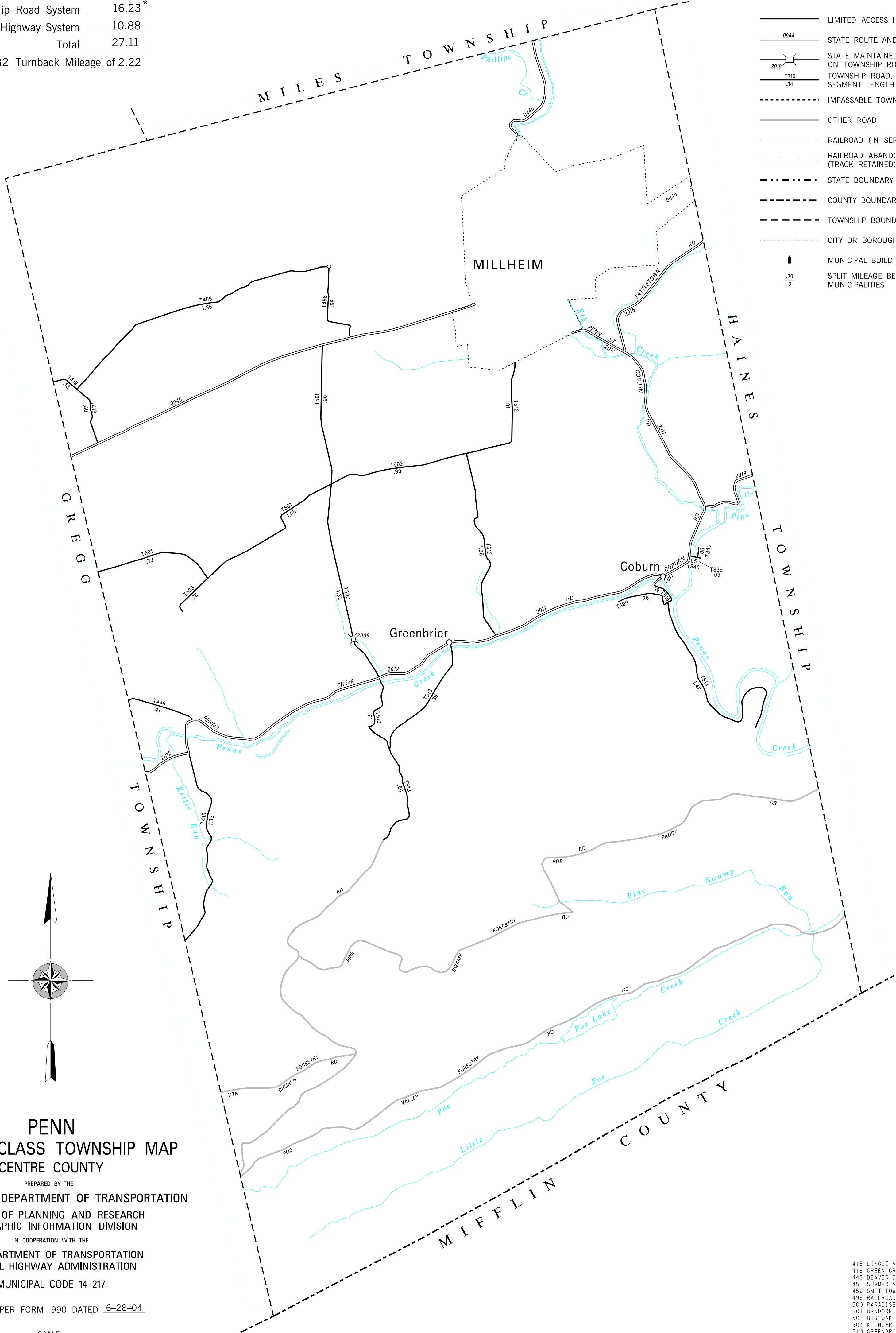


TOTAL MILES
 Township Road System 16.23*
 State Highway System 10.88
 Total 27.11

* Includes ACT 32 Turnback Mileage of 2.22

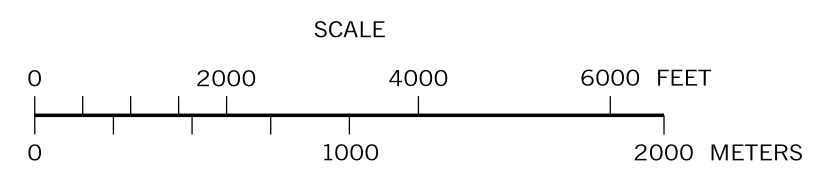
LEGEND

-  LIMITED ACCESS HIGHWAY
-  STATE ROUTE AND NUMBER
-  STATE MAINTAINED BRIDGE ON TOWNSHIP ROAD
-  TOWNSHIP ROAD, NUMBER AND SEGMENT LENGTH IN MILES
-  IMPASSABLE TOWNSHIP ROAD
-  OTHER ROAD
-  RAILROAD (IN SERVICE)
-  RAILROAD ABANDONED (TRACK RETAINED)
-  STATE BOUNDARY
-  COUNTY BOUNDARY
-  TOWNSHIP BOUNDARY
-  CITY OR BOROUGH BOUNDARY
-  MUNICIPAL BUILDING
-  SPLIT MILEAGE BETWEEN MUNICIPALITIES



**PENN
 SECOND CLASS TOWNSHIP MAP
 CENTRE COUNTY**

PREPARED BY THE
PENNSYLVANIA DEPARTMENT OF TRANSPORTATION
 BUREAU OF PLANNING AND RESEARCH
 GEOGRAPHIC INFORMATION DIVISION
 IN COOPERATION WITH THE
 U.S. DEPARTMENT OF TRANSPORTATION
 FEDERAL HIGHWAY ADMINISTRATION
 MUNICIPAL CODE 14 217
 REVISED PER FORM 990 DATED 6-28-04



- 415 LINGLE VALLEY RD
- 419 GREEN GROVE RD
- 449 BEAVER DAM RD
- 455 SUMMER MOUNTAIN RD
- 456 SMITH TOWN RD
- 499 RAILROAD ST
- 500 PARADISE RD
- 501 ORNDORF RD
- 502 BIG OAK LA
- 503 KLINGER LA
- 510 GREENBRIAR GAP RD
- 512 LONG LA
- 513 SIGLERVILLE MILLHEIM PK
- 514 TUNNEL RD
- 515 MAIN ST
- 839 GROUSE RD
- 840 WEAVER AV