

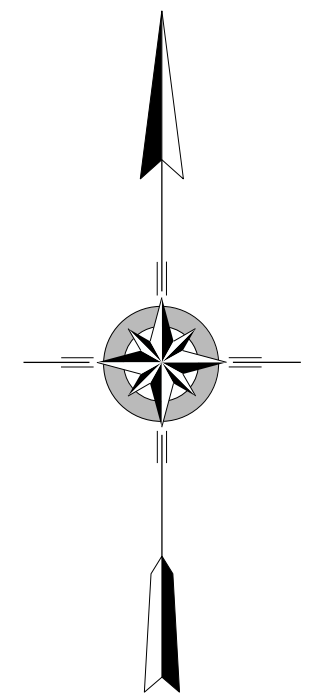
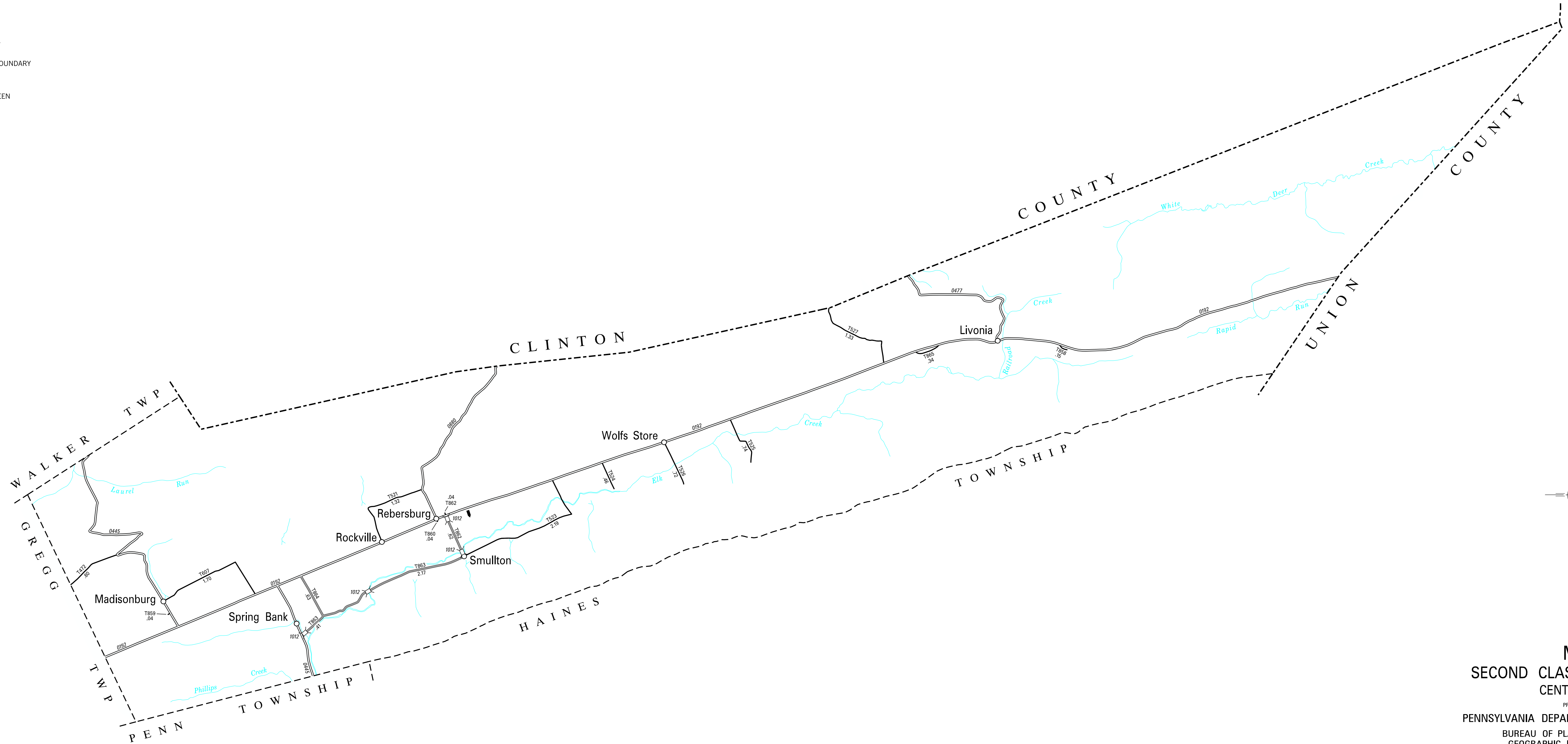
LEGEND

- LIMITED ACCESS HIGHWAY
- STATE ROUTE AND NUMBER
- STATE MAINTAINED BRIDGE ON TOWNSHIP ROAD
- TOWNSHIP ROAD, NUMBER AND SEGMENT LENGTH IN MILES
- IMPASSABLE TOWNSHIP ROAD
- TURNBACK TOWNSHIP ROAD
- OTHER ROAD
- RAILROAD (IN SERVICE)
- RAILROAD ABANDONED (TRACK RETAINED)
- STATE BOUNDARY
- COUNTY BOUNDARY
- TOWNSHIP BOUNDARY
- CITY OR BOROUGH BOUNDARY
- MUNICIPAL BUILDING
- SPLIT MILEAGE BETWEEN MUNICIPALITIES

POPULATION 1,998
(2020 Census)

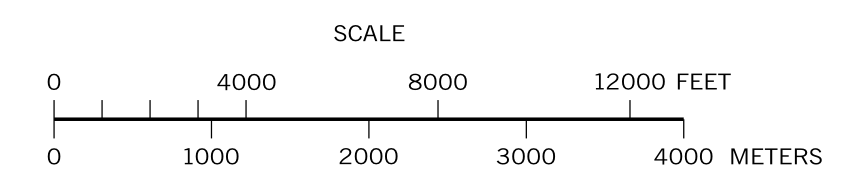
TOTAL MILES	
Township Road System	13.70*
State Highway System	28.77
Total	42.47

* Includes ACT 32 Turnback Mileage of 3.83



**MILES
SECOND CLASS TOWNSHIP MAP
CENTRE COUNTY**

PREPARED BY THE
PENNSYLVANIA DEPARTMENT OF TRANSPORTATION
BUREAU OF PLANNING AND RESEARCH
GEOGRAPHIC INFORMATION DIVISION
IN COOPERATION WITH THE
U.S. DEPARTMENT OF TRANSPORTATION
FEDERAL HIGHWAY ADMINISTRATION
MUNICIPAL CODE 14 215
THIS MAP IS PUBLISHED AS A SUPPLEMENTAL
DOCUMENTATION OF LIQUID FUELS TAX FUND MILEAGES
REVISED PER FORM 990 DATED 9-22-89



- 472 GINGERICK GAP RD
- 521 ROCKVILLE RD
- 523 BACK RD
- 524 BROWN RD
- 525 WOLFES GAP RD
- 526 FOX GAP RD
- 527 GREENBURR GAP RD
- 607 SHAFFERTOWN RD
- 858 CABIN RD
- 859 FOURTH ST
- 860 BROAD ST
- 862 TOWN LANE RD
- 863 SMULLTON RD
- 864 OLD PIKE RD
- 865 WALNUT RD

COPIES OF THIS MAP ARE AVAILABLE AT NOMINAL COST
CONTACT:
PENNSYLVANIA DEPARTMENT OF TRANSPORTATION
SALES STORE
P.O. BOX 3450
HARRISBURG, PENNSYLVANIA 17105-3451
TELEPHONE: (717)781-6746