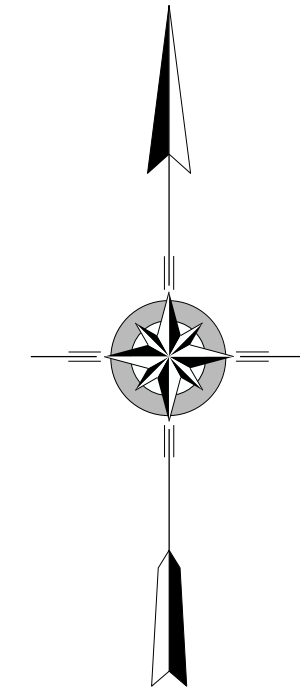
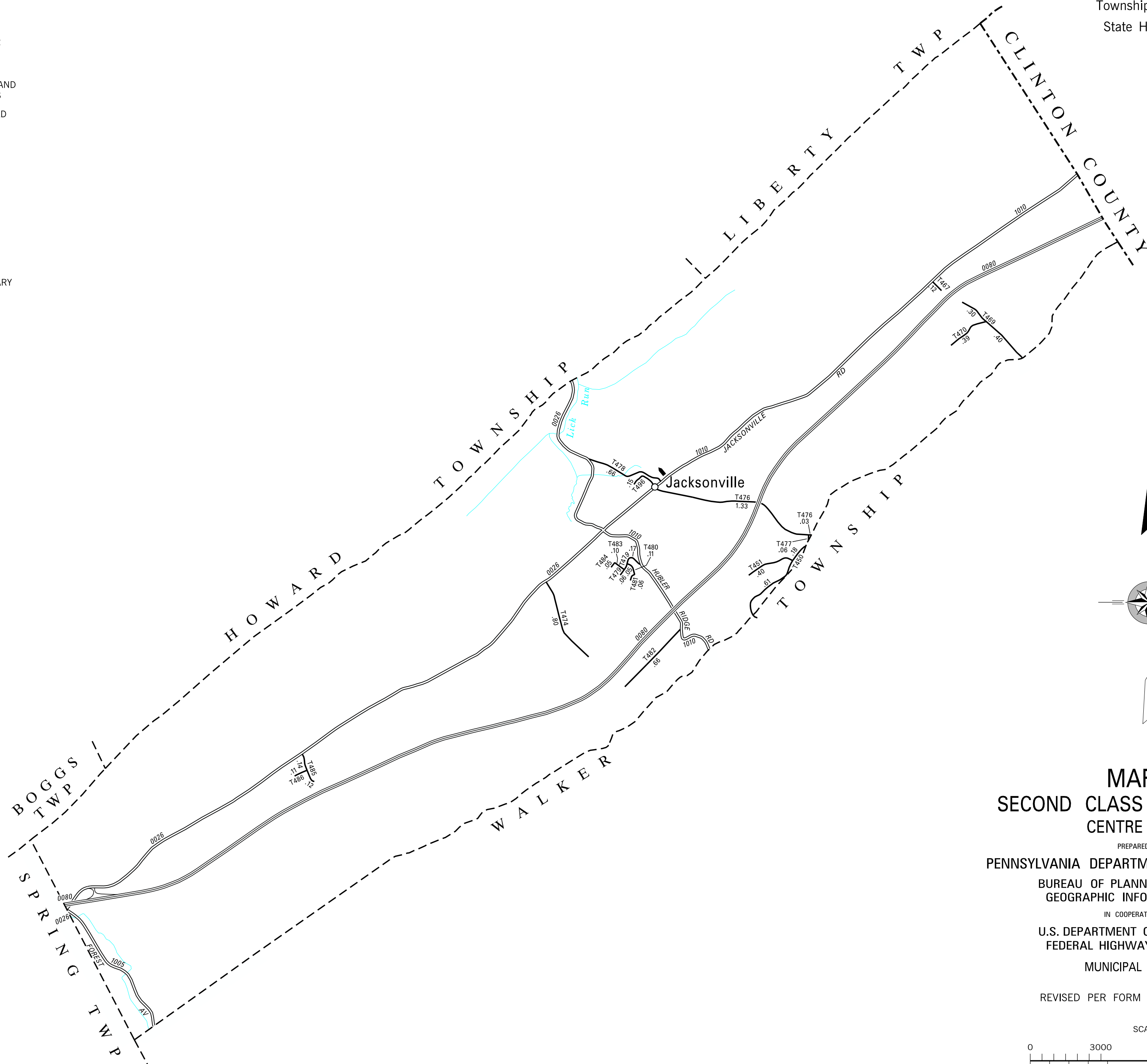


**LEGEND**

- LIMITED ACCESS HIGHWAY
- STATE ROUTE AND NUMBER
- STATE MAINTAINED BRIDGE ON TOWNSHIP ROAD
- TOWNSHIP ROAD, NUMBER AND SEGMENT LENGTH IN MILES
- IMPASSABLE TOWNSHIP ROAD
- OTHER ROAD
- RAILROAD (IN SERVICE)
- RAILROAD ABANDONED (TRACK RETAINED)
- STATE BOUNDARY
- COUNTY BOUNDARY
- TOWNSHIP BOUNDARY
- CITY OR BOROUGH BOUNDARY
- MUNICIPAL BUILDING
- SPLIT MILEAGE BETWEEN MUNICIPALITIES

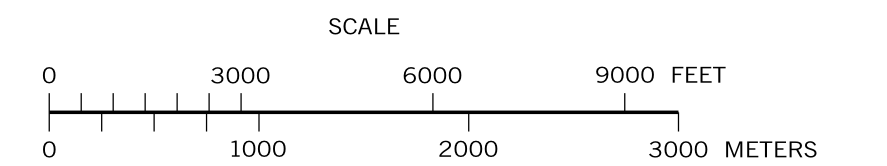
TOTAL MILES	
Township Road System	7.06
State Highway System	24.46
<b>Total</b>	<b>31.52</b>



**MARION  
SECOND CLASS TOWNSHIP MAP  
CENTRE COUNTY**

PREPARED BY THE  
**PENNSYLVANIA DEPARTMENT OF TRANSPORTATION**  
 BUREAU OF PLANNING AND RESEARCH  
 GEOGRAPHIC INFORMATION DIVISION  
 IN COOPERATION WITH THE  
 U.S. DEPARTMENT OF TRANSPORTATION  
 FEDERAL HIGHWAY ADMINISTRATION  
 MUNICIPAL CODE 14 214

REVISED PER FORM 990 DATED 11-3-14



- 450 TWO MILE RD
- 451 BEECH BOTTOM RD
- 467 FARM LA
- 469 NITTANY RIDGE RD
- 470 FARMDALE RD
- 474 WEIGHTS LA
- 476 SAND RIDGE RD
- 477 PONDEROSA DR
- 478 SLAUGHTER HOUSE RD
- 479 TERRA VISTA ST
- 480 MANZINITA ST
- 481 CAMINO DEL SOL ST
- 482 SUNSET DR
- 483 ALANDRA DR
- 484 MESA VERDE ST
- 485 WALNUT RIDGE RD
- 486 RABBIT HILL RD
- 496 SCHOOL HOUSE DR