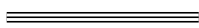
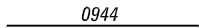
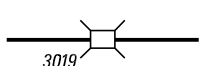







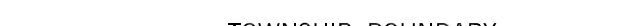



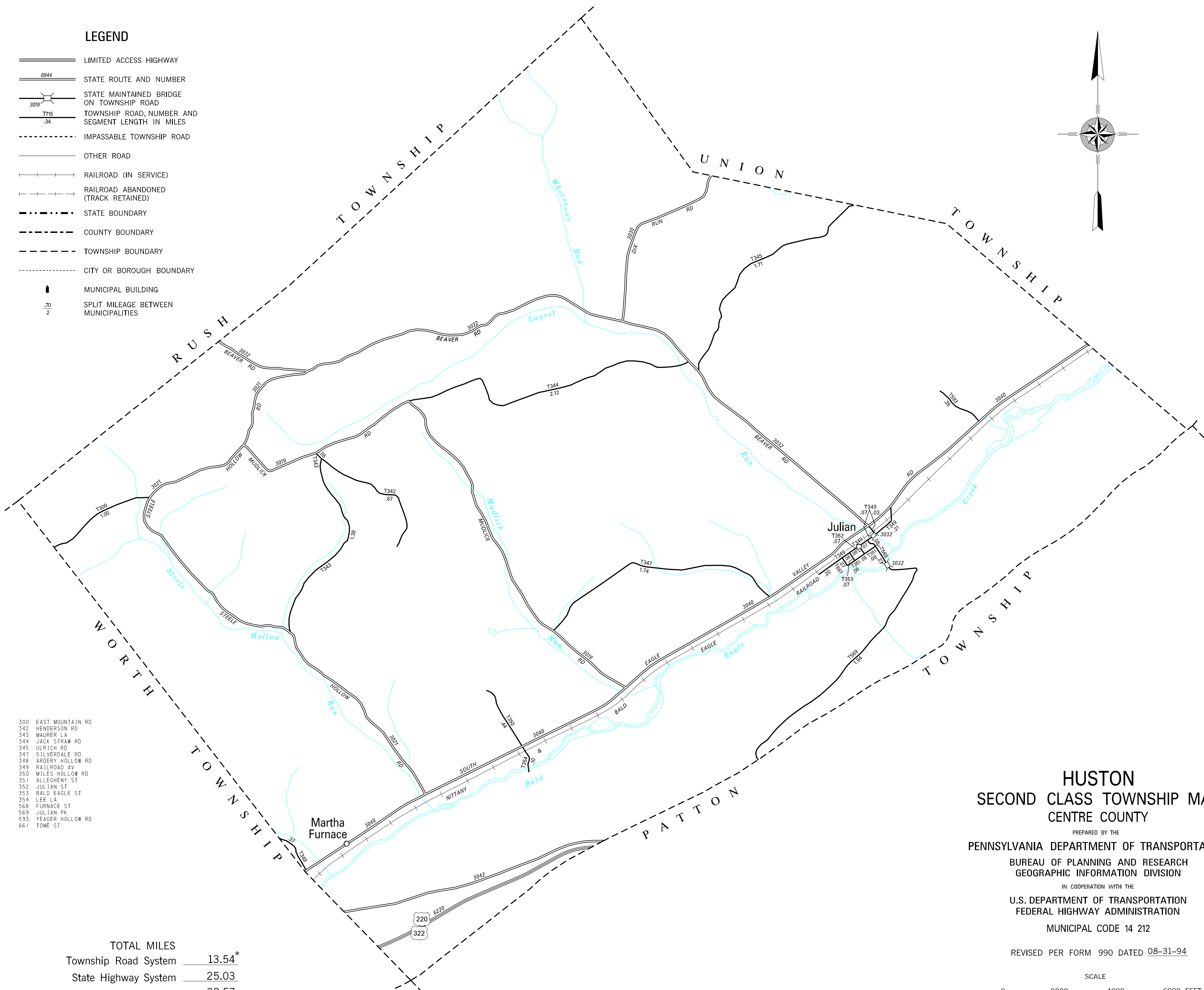
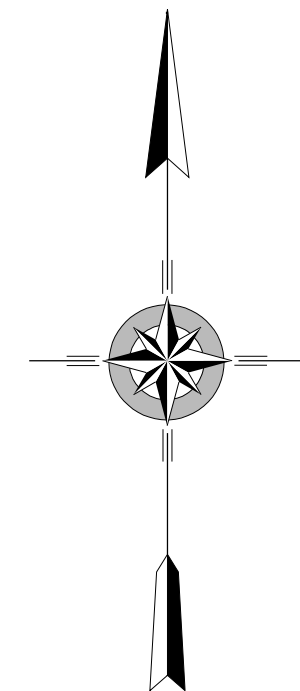


LEGEND

-  LIMITED ACCESS HIGHWAY
-  STATE ROUTE AND NUMBER
-  STATE MAINTAINED BRIDGE ON TOWNSHIP ROAD
-  TOWNSHIP ROAD, NUMBER AND SEGMENT LENGTH IN MILES
-  IMPASSABLE TOWNSHIP ROAD
-  OTHER ROAD
-  RAILROAD (IN SERVICE)
-  RAILROAD ABANDONED (TRACK RETAINED)
-  STATE BOUNDARY
-  COUNTY BOUNDARY
-  TOWNSHIP BOUNDARY
-  CITY OR BOROUGH BOUNDARY
-  MUNICIPAL BUILDING
-  SPLIT MILEAGE BETWEEN MUNICIPALITIES



- 300 EAST MOUNTAIN RD
- 342 HENDERSON RD
- 343 MAURER LA
- 344 JACK STRAW RD
- 345 ULRICH RD
- 347 SILVERDALE RD
- 348 ARDERY HOLLOW RD
- 349 RAILROAD AV
- 350 MILES HOLLOW RD
- 351 ALLEGHENY ST
- 352 JULIAN ST
- 353 BALD EAGLE ST
- 354 LEE LA
- 568 FURNACE ST
- 569 JULIAN PK
- 593 YEAGER HOLLOW RD
- 661 TOME ST

TOTAL MILES	
Township Road System	13.54*
State Highway System	25.03
Total	38.57

* Includes ACT 32 Turnback Mileage of 0.41

**HUSTON
SECOND CLASS TOWNSHIP MAP
CENTRE COUNTY**

PREPARED BY THE
PENNSYLVANIA DEPARTMENT OF TRANSPORTATION
BUREAU OF PLANNING AND RESEARCH
GEOGRAPHIC INFORMATION DIVISION
IN COOPERATION WITH THE
U.S. DEPARTMENT OF TRANSPORTATION
FEDERAL HIGHWAY ADMINISTRATION
MUNICIPAL CODE 14 212

REVISED PER FORM 990 DATED 08-31-94

