
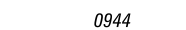

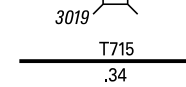





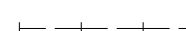





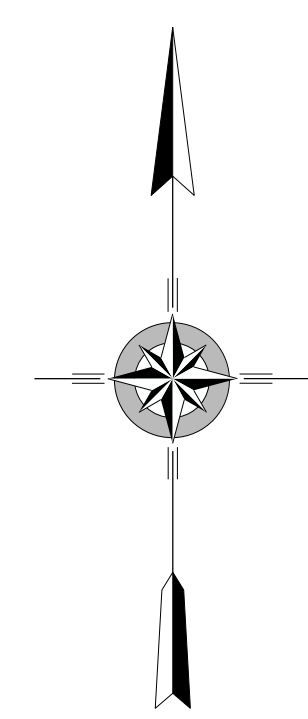
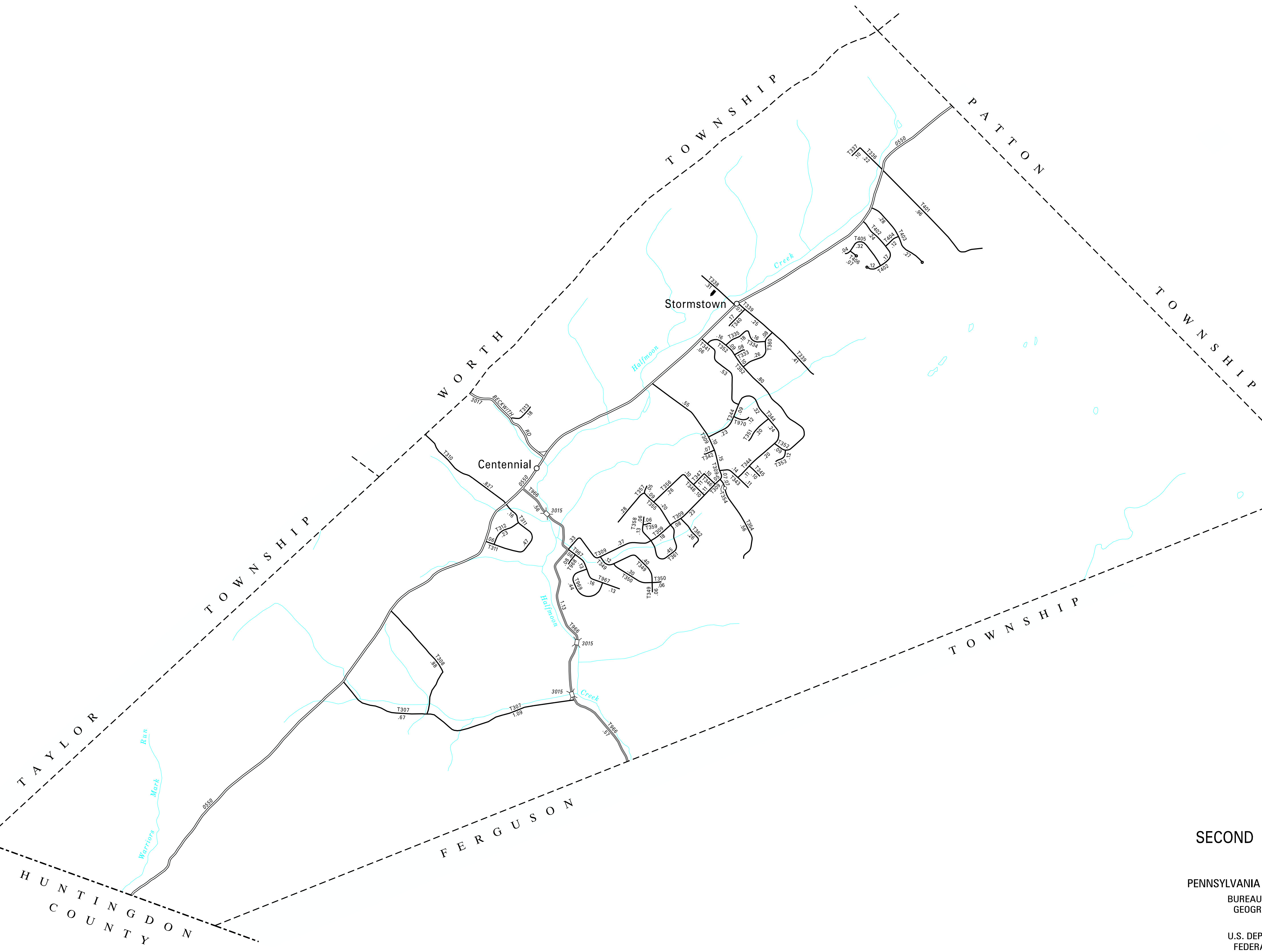


LEGEND

-  LIMITED ACCESS HIGHWAY
-  STATE ROUTE AND NUMBER
-  STATE MAINTAINED BRIDGE ON TOWNSHIP ROAD
-  TOWNSHIP ROAD, NUMBER AND SEGMENT LENGTH IN MILES
-  IMPASSABLE TOWNSHIP ROAD
-  TURNBACK TOWNSHIP ROAD
-  OTHER ROAD
-  RAILROAD (IN SERVICE)
-  RAILROAD ABANDONED (TRACK RETAINED)
-  STATE BOUNDARY
-  COUNTY BOUNDARY
-  TOWNSHIP BOUNDARY
-  CITY OR BOROUGH BOUNDARY
-  MUNICIPAL BUILDING
-  SPLIT MILEAGE BETWEEN MUNICIPALITIES

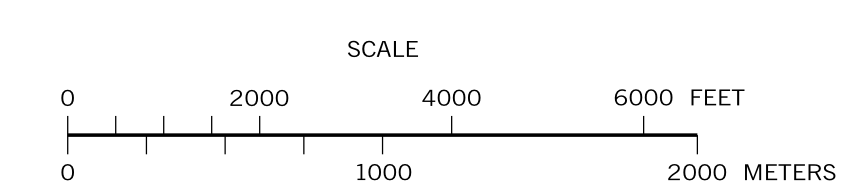
- 307 LOVEVILLE RD
- 308 DAVISON RD
- 309 SMITH RD
- 310 ORCHARD RD
- 311 WINESAP DR
- 312 MACINTOSH CT
- 313 EVES ST
- 333 ROLAND DR
- 334 BETHEL CT
- 335 MARVIN ST
- 336 GRANNY LA
- 337 TLD CIR
- 338 MUNICIPAL LA
- 339 HOUTZ LA
- 340 RANDALL RD
- 341 IRA LA
- 342 PAULS LA
- 343 CHARLOTTE ST
- 344 LUTZ LA
- 345 FAY CIR
- 346 BLUE SPRUCE ST
- 347 HEMLOCK DR
- 348 RED PINE ST
- 349 BUCKHORN RD
- 350 DOE DR
- 351 SUSAN LA
- 352 SHANELLY DR
- 353 LYNN CIR
- 354 TOW HILL RD
- 355 CORNFIELD LA
- 356 STONEROW LA
- 357 CEDAR RIDGE DR
- 358 BUFFALO LA
- 359 BID CT
- 360 DARRICH CT
- 361 SKY HARBOR DR
- 362 AUTUMN CIR
- 401 SAMMILL RD
- 402 SADDLE RIDGE RD
- 403 STABLE VIEW DR
- 404 TRAIL RUN
- 405 HARNESS DOWNS RD
- 406 BRIDLE PATH CT
- 966 MARENGO RD
- 968 THE CIR
- 969 JAMES HILL RD
- 970 DONNA CIR

BLAIR COUNTY
 HUNTINGDON COUNTY



**HALFMOON
 SECOND CLASS TOWNSHIP MAP
 CENTRE COUNTY**

PREPARED BY THE
PENNSYLVANIA DEPARTMENT OF TRANSPORTATION
 BUREAU OF PLANNING AND RESEARCH
 GEOGRAPHIC INFORMATION DIVISION
 IN COOPERATION WITH THE
 U.S. DEPARTMENT OF TRANSPORTATION
 FEDERAL HIGHWAY ADMINISTRATION
 MUNICIPAL CODE 14 209
 THIS MAP IS PUBLISHED AS A SUPPLEMENTAL
 DOCUMENTATION OF LIQUID FUELS TAX FUND MILEAGES
 REVISED PER FORM 990 DATED 11-2-21



TOTAL MILES	
Township Road System	22.65*
State Highway System	8.84
Total	31.49

* Includes ACT 32 Turnback Mileage of 2.26

COPIES OF THIS MAP ARE AVAILABLE AT NOMINAL COST
 CONTACT:
 PENNSYLVANIA DEPARTMENT OF TRANSPORTATION
 SALES STORE
 P.O. BOX 3493
 HARRISBURG, PENNSYLVANIA 17105-3451
 TELEPHONE: (717)787-6746