

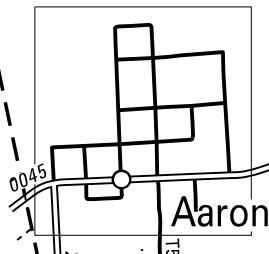
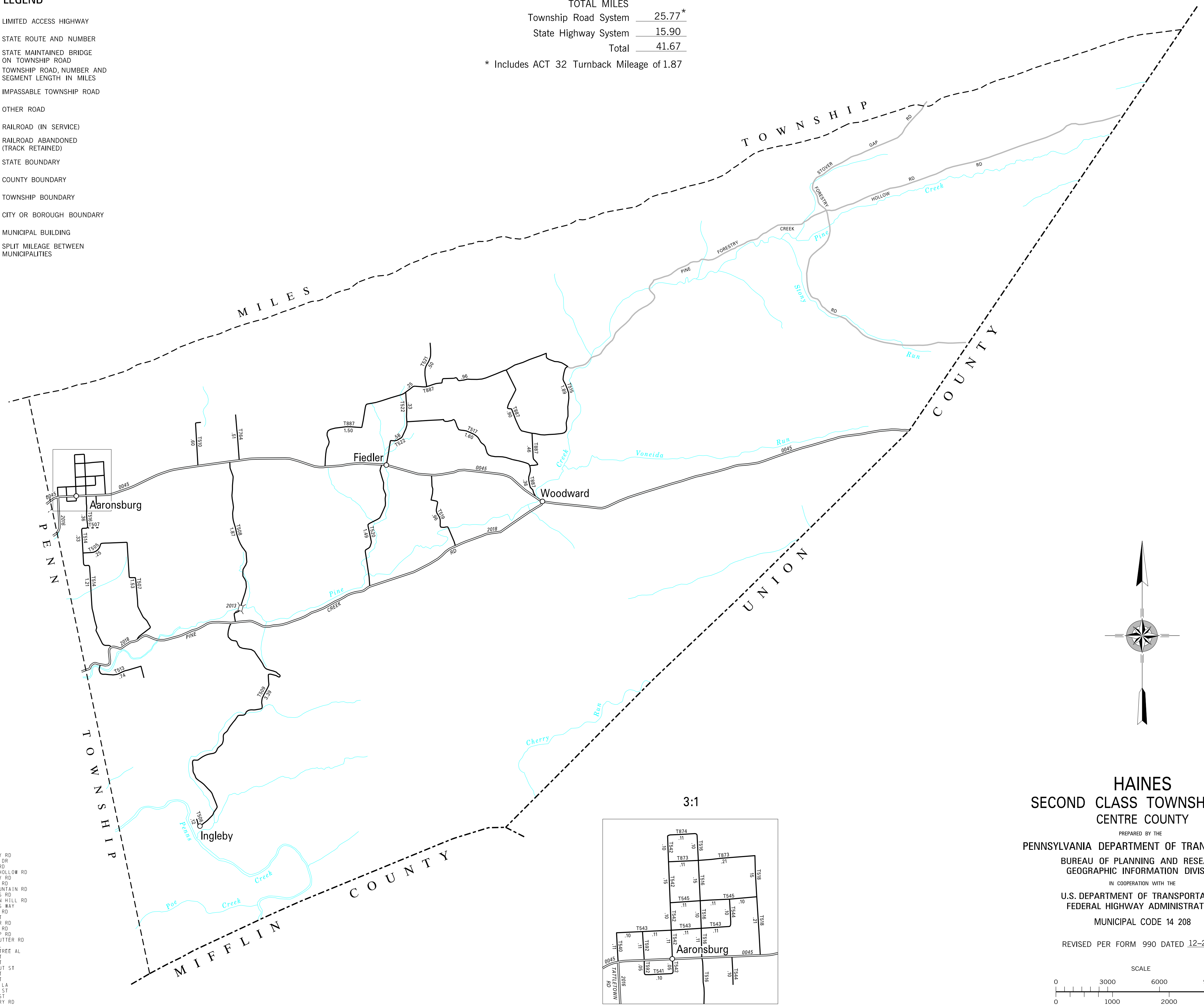
LEGEND

- LIMITED ACCESS HIGHWAY
- STATE ROUTE AND NUMBER
- STATE MAINTAINED BRIDGE ON TOWNSHIP ROAD
- TOWNSHIP ROAD, NUMBER AND SEGMENT LENGTH IN MILES
- IMPASSABLE TOWNSHIP ROAD
- OTHER ROAD
- RAILROAD (IN SERVICE)
- RAILROAD ABANDONED (TRACK RETAINED)
- STATE BOUNDARY
- COUNTY BOUNDARY
- TOWNSHIP BOUNDARY
- CITY OR BOROUGH BOUNDARY
- MUNICIPAL BUILDING
- SPLIT MILEAGE BETWEEN MUNICIPALITIES

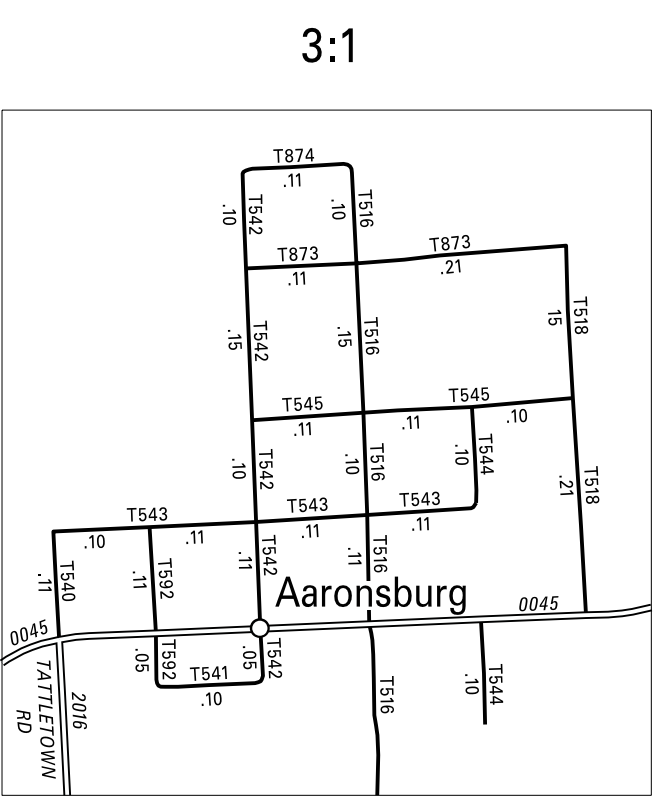
TOTAL MILES

Township Road System	25.77*
State Highway System	15.90
Total	41.67

* Includes ACT 32 Turnback Mileage of 1.87



- 505 CHICORY RD
- 506 SCENIC DR
- 507 BROAD RD
- 508 BOWER HOLLOW RD
- 509 INGLEBY RD
- 510 KRAMER RD
- 513 OLD MOUNTAIN RD
- 514 BARTIGES RD
- 515 JACKSON HILL RD
- 516 RACHELS WAY
- 517 MIDDLE RD
- 518 EAST ST
- 519 FIEDLER RD
- 520 QUARRY RD
- 521 FOX GAP RD
- 522 APPLEBUTTER RD
- 540 WEST AL
- 541 APPLE TREE AL
- 542 PINE ST
- 543 PLUM ST
- 544 CHESTNUT ST
- 545 VINE ST
- 592 WEST ST
- 764 VONODA LA
- 873 DUNCAN ST
- 874 HENRY ST
- 887 CEMETERY RD



HAINES
SECOND CLASS TOWNSHIP MAP
CENTRE COUNTY

PREPARED BY THE
PENNSYLVANIA DEPARTMENT OF TRANSPORTATION
 BUREAU OF PLANNING AND RESEARCH
 GEOGRAPHIC INFORMATION DIVISION

IN COOPERATION WITH THE
U.S. DEPARTMENT OF TRANSPORTATION
 FEDERAL HIGHWAY ADMINISTRATION

MUNICIPAL CODE 14 208

REVISED PER FORM 990 DATED 12-29-14

SCALE
 0 3000 6000 9000 FEET
 0 1000 2000 3000 METERS

TYPE 5 MAP HAINES TOWNSHIP CENTRE COUNTY PENNSYLVANIA