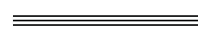
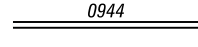
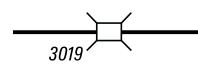
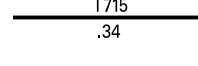




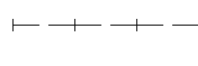
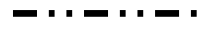

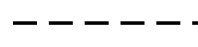


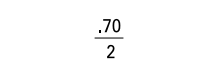


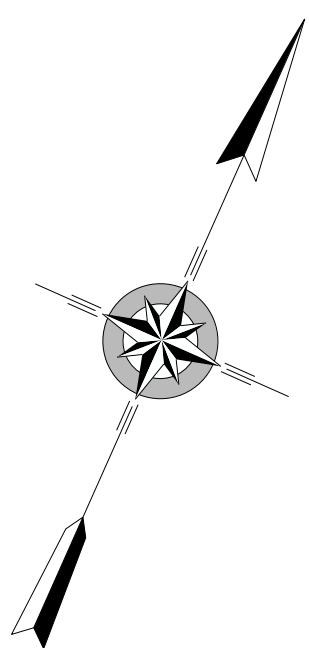
**LEGEND**

-  LIMITED ACCESS HIGHWAY
-  STATE ROUTE AND NUMBER
-  STATE MAINTAINED BRIDGE ON TOWNSHIP ROAD
-  TOWNSHIP ROAD, NUMBER AND SEGMENT LENGTH IN MILES
-  IMPASSABLE TOWNSHIP ROAD
-  TURNBACK TOWNSHIP ROAD
-  OTHER ROAD
-  RAILROAD (IN SERVICE)
-  RAILROAD ABANDONED (TRACK RETAINED)
-  STATE BOUNDARY
-  COUNTY BOUNDARY
-  TOWNSHIP BOUNDARY
-  CITY OR BOROUGH BOUNDARY
-  MUNICIPAL BUILDING
-  SPLIT MILEAGE BETWEEN MUNICIPALITIES

TOTAL MILES	
Township Road System	21.03
State Highway System	9.13
Total	30.16

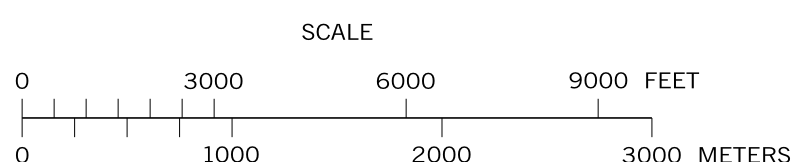
COPIES OF THIS MAP ARE AVAILABLE AT NOMINAL COST CONTACT:  
 PENNSYLVANIA DEPARTMENT OF TRANSPORTATION  
 SALES STORE  
 P.O. BOX 3451  
 HARRISBURG, PENNSYLVANIA 17105-3451  
 TELEPHONE: (717)787-6746

- 473 WOONER DIVIDE RD
- 482 GREENS RUN RD
- 485 UPPER POLECAT RD
- 486 BLUE ROW
- 487 YEAGER RD
- 488 BOYDS LA
- 489 MANTOWN RD
- 491 YOUNGS RD
- 492 ASKEY RD
- 502 SUMMIT HILL RD
- 503 FRONT ST
- 504 MIDDLETOWN RD
- 505 MAIN ST
- 506 ORVISTON MOUNTAIN RD
- 507 BACK ST
- 508 HEVERLY HILL RD
- 512 HOGBACK RD
- 514 HAAGEN RD
- 516 SAYERS HILL RD



**CURTIN  
 SECOND CLASS TOWNSHIP MAP  
 CENTRE COUNTY**

PREPARED BY THE  
**PENNSYLVANIA DEPARTMENT OF TRANSPORTATION**  
 BUREAU OF PLANNING AND RESEARCH  
 GEOGRAPHIC INFORMATION DIVISION  
 IN COOPERATION WITH THE  
**U.S. DEPARTMENT OF TRANSPORTATION**  
 FEDERAL HIGHWAY ADMINISTRATION  
 MUNICIPAL CODE 14 205  
 THIS MAP IS PUBLISHED AS A SUPPLEMENTAL  
 DOCUMENTATION OF LIQUID FUELS TAX FUND MILEAGES  
 REVISED PER FORM 990 DATED 8-10-94



(CREATED BY GSP 4-23-99) (REVISED 7-8-20)

