


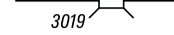
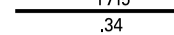
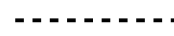






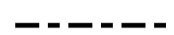




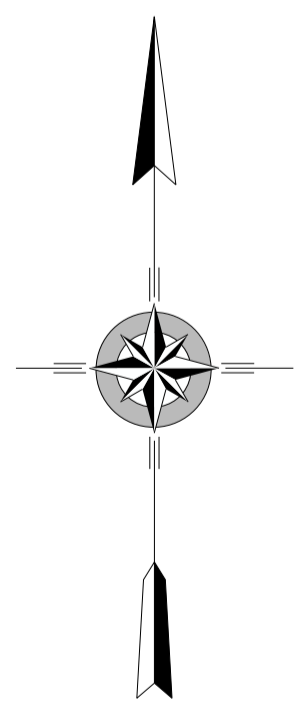
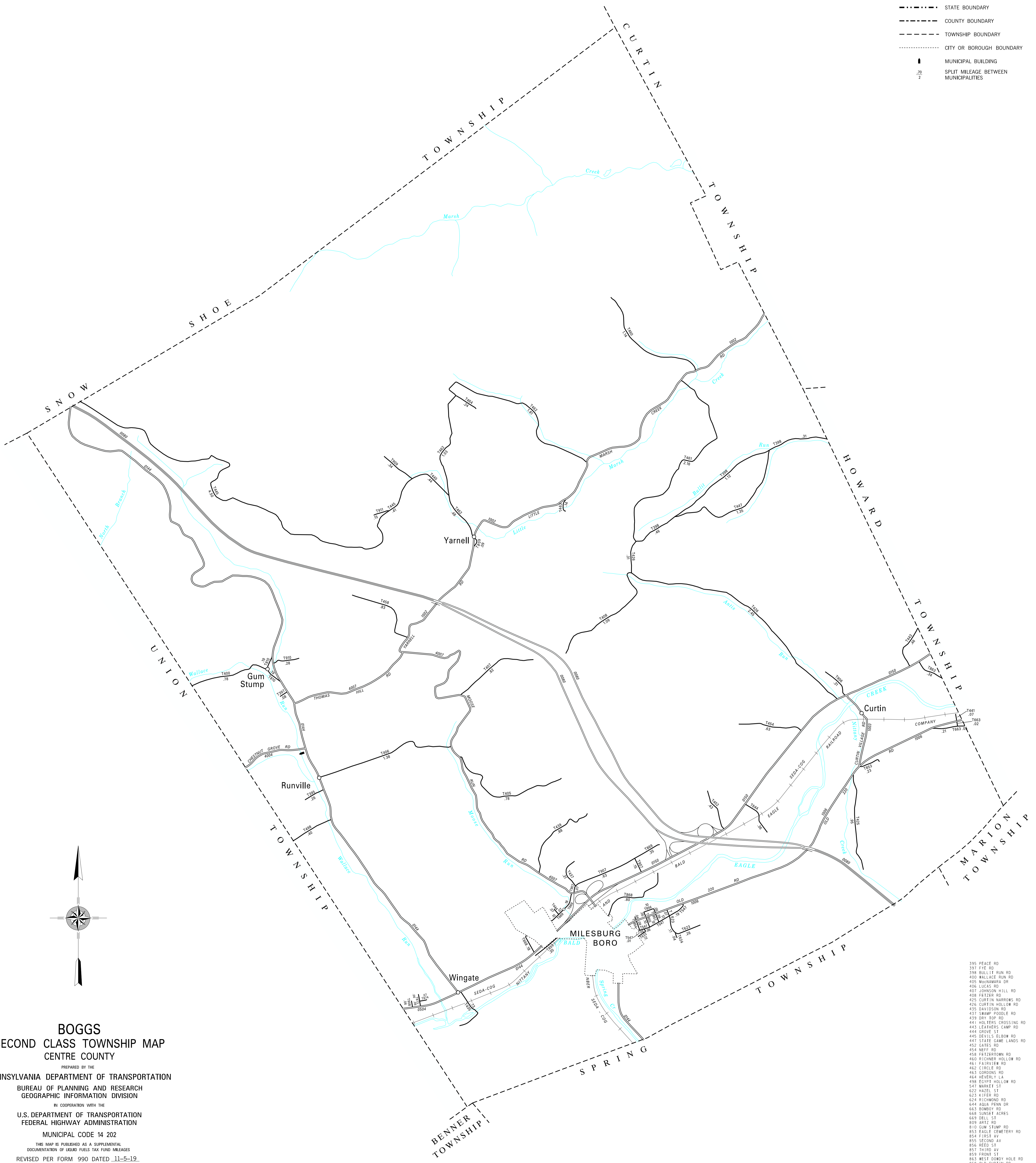
TOTAL MILES
 Township Road System 36.85
 State Highway System 40.74
 Total 77.59

COPIES OF THIS MAP ARE AVAILABLE AT NOMINAL COST
 CONTACT:

PENNSYLVANIA DEPARTMENT OF TRANSPORTATION
 SALES STORE
 P.O. BOX 3453
 HARRISBURG, PENNSYLVANIA 17105-3451
 TELEPHONE: (717)787-6746

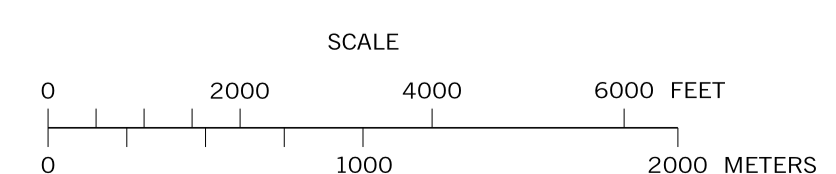
LEGEND

-  LIMITED ACCESS HIGHWAY
-  STATE ROUTE AND NUMBER
-  STATE MAINTAINED BRIDGE ON TOWNSHIP ROAD
-  TOWNSHIP ROAD, NUMBER AND SEGMENT LENGTH IN MILES
-  IMPASSABLE TOWNSHIP ROAD
-  TURNBACK TOWNSHIP ROAD
-  OTHER ROAD
-  RAILROAD (IN SERVICE)
-  RAILROAD ABANDONED (TRACK RETAINED)
-  STATE BOUNDARY
-  COUNTY BOUNDARY
-  TOWNSHIP BOUNDARY
-  CITY OR BOROUGH BOUNDARY
-  MUNICIPAL BUILDING
-  SPLIT MILEAGE BETWEEN MUNICIPALITIES



BOGGS
SECOND CLASS TOWNSHIP MAP
CENTRE COUNTY

PREPARED BY THE
 PENNSYLVANIA DEPARTMENT OF TRANSPORTATION
 BUREAU OF PLANNING AND RESEARCH
 GEOGRAPHIC INFORMATION DIVISION
 IN COOPERATION WITH THE
 U.S. DEPARTMENT OF TRANSPORTATION
 FEDERAL HIGHWAY ADMINISTRATION
 MUNICIPAL CODE 14 202
 THIS MAP IS PUBLISHED AS A SUPPLEMENTAL
 DOCUMENTATION OF LIQUID FUELS TAX FUND MILEAGES
 REVISED PER FORM 990 DATED 11-5-19



- 395 PEACE RD
- 397 FIVE RD
- 398 BULLIT RUN RD
- 400 WALLACE RUN RD
- 405 MICHAMARA DR
- 406 LICKS RD
- 407 JOHNSON HILL RD
- 408 FEZERS RD
- 425 CURTIN NARROWS RD
- 426 CURTIN HOLLOW RD
- 435 DAVIDSON RD
- 437 SNAMP PRODDLE RD
- 439 DRY TOP RD
- 441 HOLTERS CROSSING RD
- 443 LEATHERS CAMP RD
- 444 GROVE ST
- 445 WHEELERS ELBOW RD
- 447 STATE GAME LANDS RD
- 452 GATES RD
- 454 NEFF RD
- 458 FEZERTOWN RD
- 460 RICHNER HOLLOW RD
- 461 FAIRVIEW RD
- 462 CIRCLE RD
- 463 GORDONS RD
- 464 HEVENS LA
- 498 EGYPT HOLLOW RD
- 547 MARKET ST
- 622 HAZEL ST
- 623 KIPER RD
- 624 RICHMOND RD
- 644 AQUA PENN DR
- 663 BUNDY RD
- 668 SUNSET ACRES
- 669 BELL ST
- 809 ARIZ RD
- 810 GUM STUMP RD
- 853 EAGLE CEMETERY RD
- 854 FIRST AV
- 855 SECOND AV
- 856 REED ST
- 857 THIRD AV
- 859 FRONT ST
- 863 WEST DOWDY HOLE RD
- 868 OLD CURTIN RD
- 869 WILLY REED RD
- 873 SUMMER MAC LA
- 874 DARLA DR
- 906 ANEIS RUN RD
- 907 TRACEY DALE RD
- 908 SOMERSET LA
- 909 SAYERS RD
- 910 STAFFER RD
- 911 AMERMAN RD