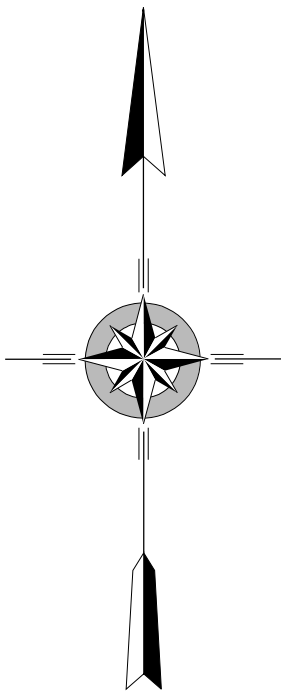


TOTAL MILES	
Borough Road System	14.27
State Highway System	9.26
Total	23.53

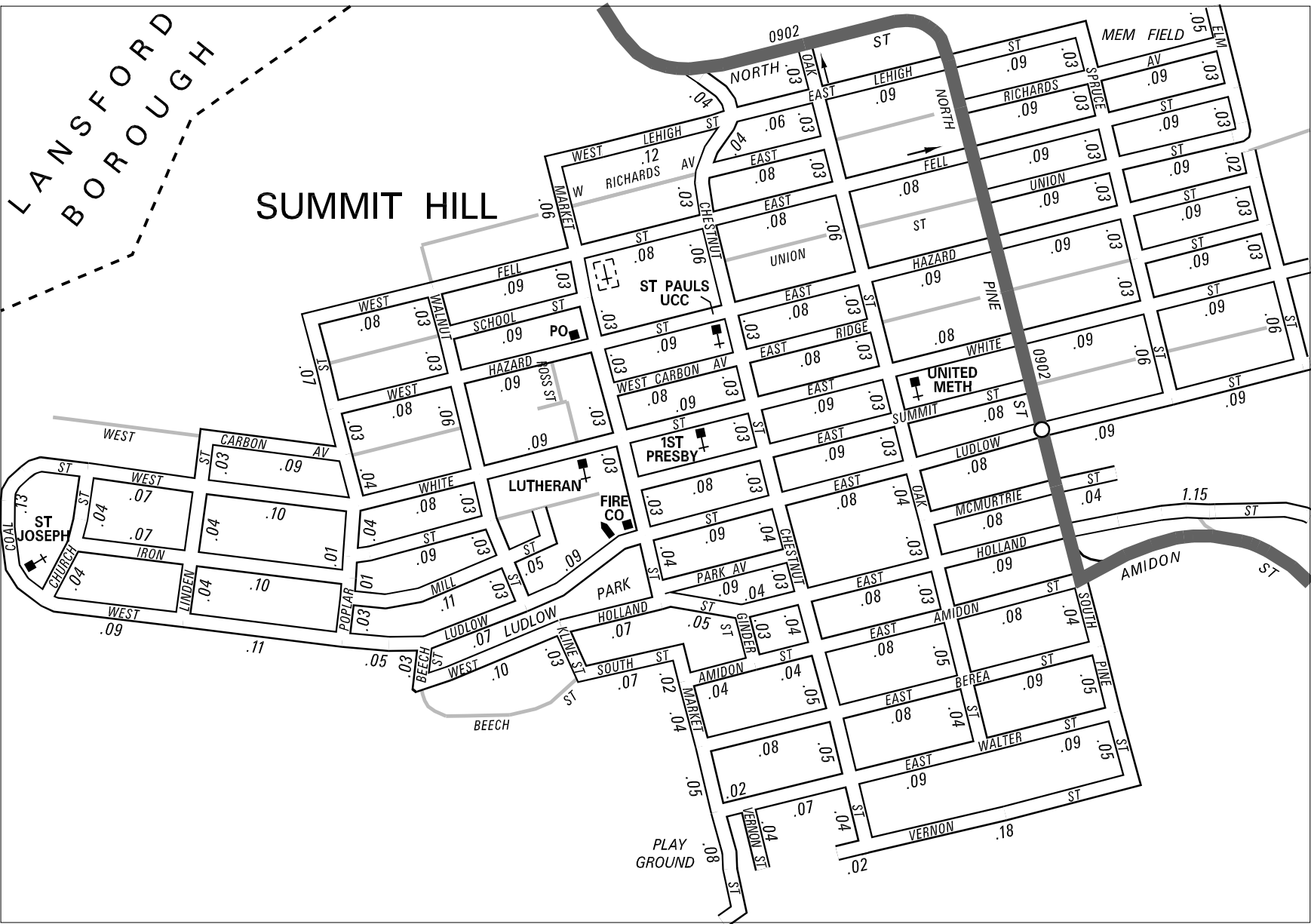
POPULATION 2,974
(2000 Census)

LEGEND

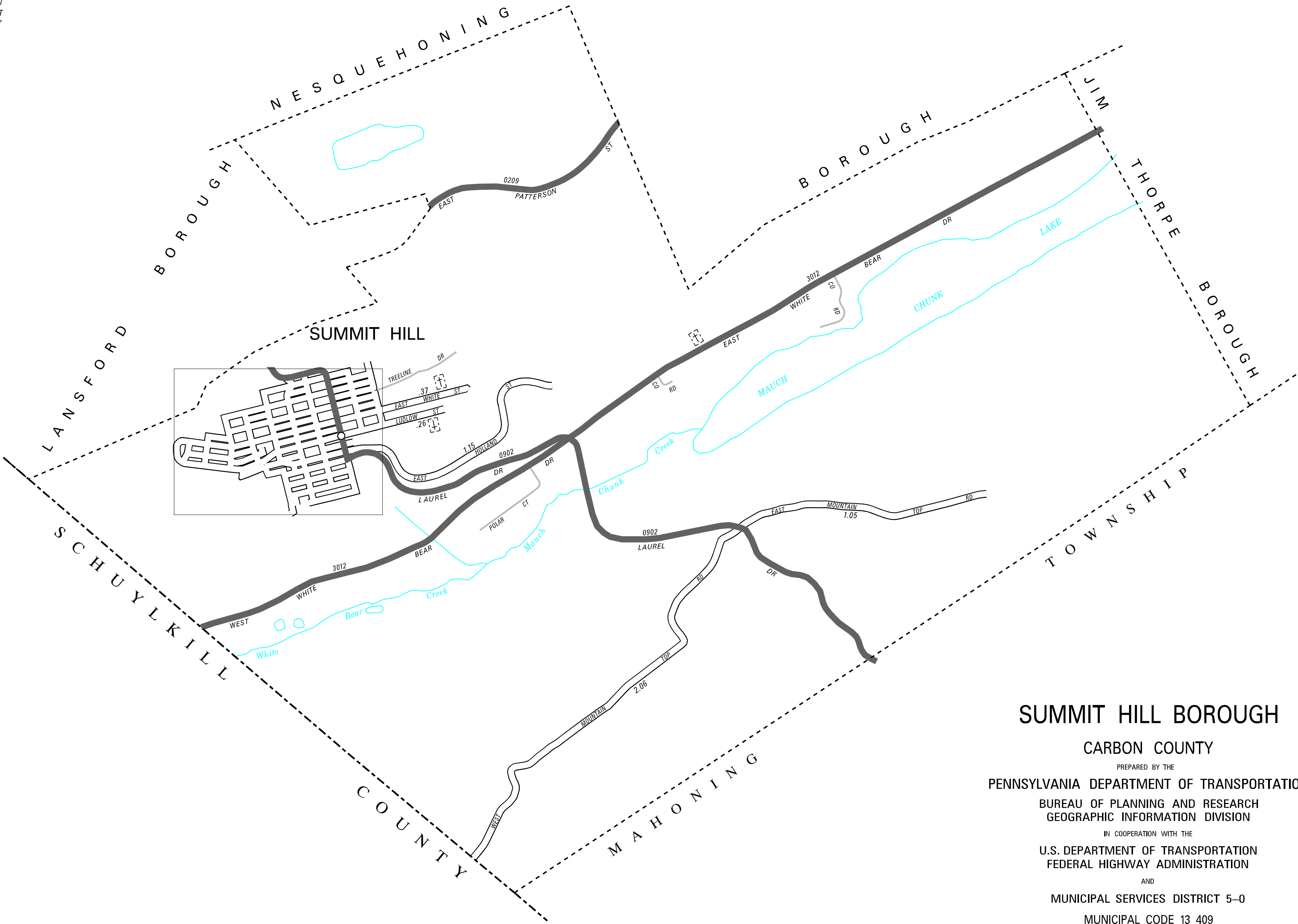
- LIMITED ACCESS HIGHWAY
- 0944 STATE ROUTE AND NUMBER
- 3019 STATE MAINTAINED BRIDGE ON BOROUGH STREET
- 0AK ST .15 BOROUGH STREET NAME AND SEGMENT LENGTH IN MILES
- TURNBACK BOROUGH STREET
- BOROUGH ALLEY
- OTHER ROAD
- RAILROAD
- STATE BOUNDARY
- COUNTY BOUNDARY
- TOWNSHIP BOUNDARY
- CITY BOUNDARY
- BOROUGH BOUNDARY
- MUNICIPAL BUILDING
- .70 2 SPLIT MILEAGE BETWEEN MUNICIPALITIES
- 1 SCHOOL, COLLEGE OR UNIVERSITY
- POINT OF INTEREST



AMIDON ST
BEECH ST
BEREA ST
CARBON AV
CHESTNUT ST
CHURCH ST
COAL ST
EAST RIDGE ST
ELM ST
FELL ST
GINDER ST
HAZARD ST
HOLLAND ST
IRON ST
KLINE ST
LEHIGH ST
LINDEN ST
LUDLOW ST
MARKET ST
MCMURTRIE ST
MILL ST
MOUNTAIN TOP RD
OAK ST
PARK AV
PINE ST
POPLAR ST
RICHARDS AV
RIDGE ST
SCHOOL ST
SOUTH ST
SPRUCE ST
SUMMIT ST
UNION ST
VERNON ST
WALNUT ST
WALTER ST
WHITE ST



3:1



SUMMIT HILL BOROUGH
CARBON COUNTY

PREPARED BY THE
PENNSYLVANIA DEPARTMENT OF TRANSPORTATION
BUREAU OF PLANNING AND RESEARCH
GEOGRAPHIC INFORMATION DIVISION
IN COOPERATION WITH THE
U.S. DEPARTMENT OF TRANSPORTATION
FEDERAL HIGHWAY ADMINISTRATION
AND
MUNICIPAL SERVICES DISTRICT 5-0
MUNICIPAL CODE 13 409
REVISED PER FORM 990 DATED 12-18-07

