
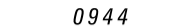

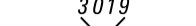
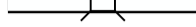

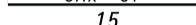










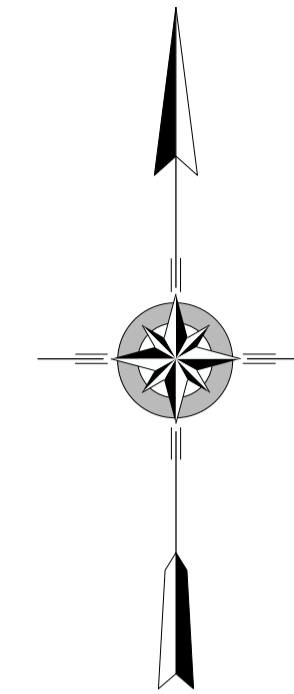


TOTAL MILES	
Borough Road System	5.29
State Highway System	3.11
Total	8.40

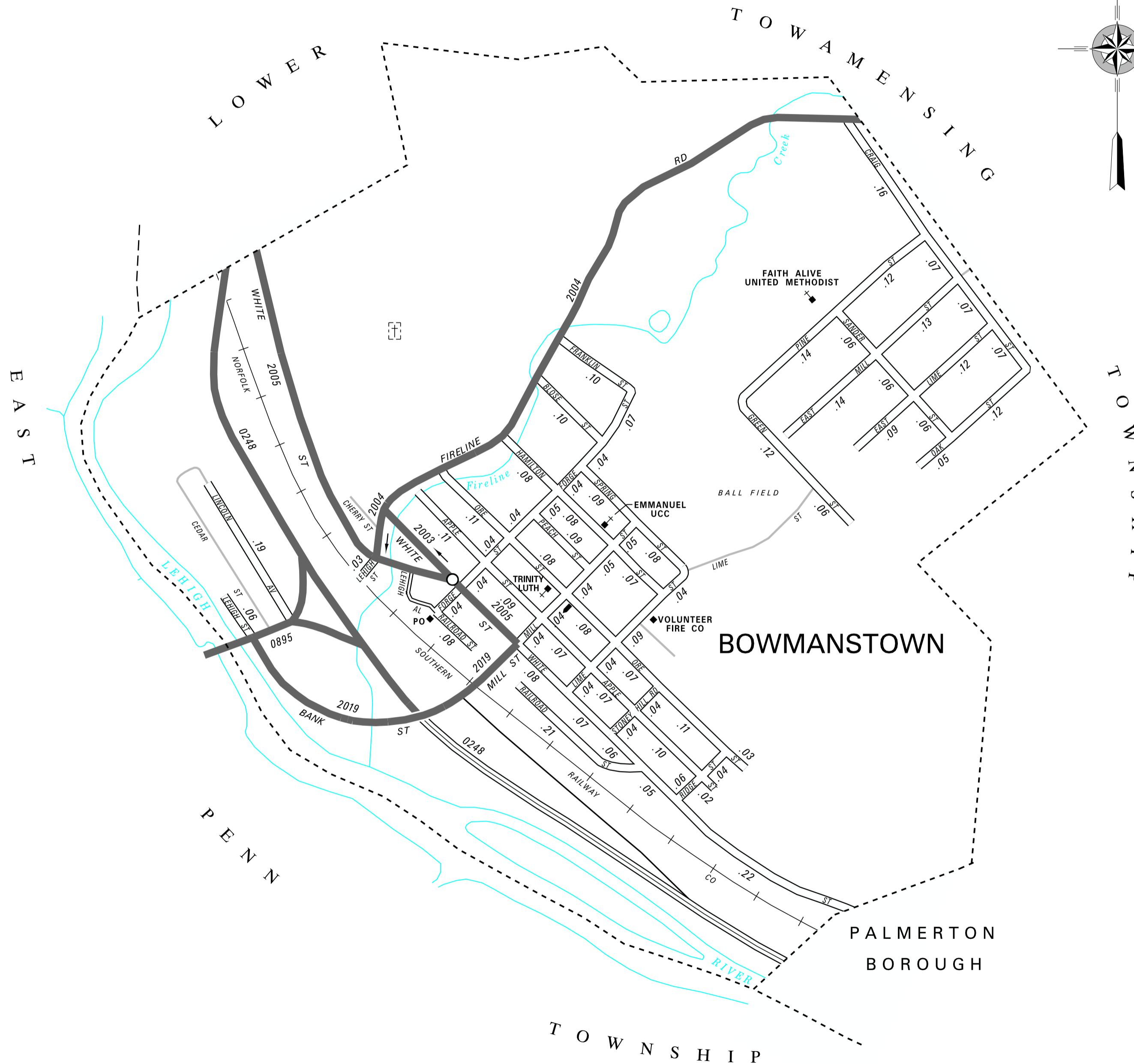
POPULATION 937
(2010 Census)

LEGEND

-  LIMITED ACCESS HIGHWAY
-  STATE ROUTE AND NUMBER
-  STATE MAINTAINED BRIDGE ON BOROUGH STREET
-  BOROUGH STREET NAME AND SEGMENT LENGTH IN MILES
-  TURNBACK BOROUGH STREET
-  BOROUGH ALLEY
-  OTHER ROAD
-  RAILROAD
-  STATE BOUNDARY
-  COUNTY BOUNDARY
-  TOWNSHIP BOUNDARY
-  CITY BOUNDARY
-  BOROUGH BOUNDARY
-  MUNICIPAL BUILDING
-  SPLIT MILEAGE BETWEEN MUNICIPALITIES
-  SCHOOL, COLLEGE OR UNIVERSITY
-  POINT OF INTEREST



- APPLE ST
- BLOSE ST
- CRAIG ST
- FORGE ST
- FRANKLIN ST
- GREEN ST
- HAMILTON ST
- LEHIGH ST
- LIME ST
- LINCOLN AV
- MILL ST
- OAK ST
- ORE ST
- PEACH ST
- PINE ST
- RAILROAD ST
- RIDGE ST
- SANDER ST
- SPRING ST
- STONEY HILL RD
- WHITE ST



BOWMANSTOWN BOROUGH
 CARBON COUNTY
PREPARED BY THE
PENNSYLVANIA DEPARTMENT OF TRANSPORTATION
 BUREAU OF PLANNING AND RESEARCH
 GEOGRAPHIC INFORMATION DIVISION
IN COOPERATION WITH THE
 U.S. DEPARTMENT OF TRANSPORTATION
 FEDERAL HIGHWAY ADMINISTRATION
AND
 MUNICIPAL SERVICES DISTRICT 5-0
 MUNICIPAL CODE 13 402
 REVISED PER FORM 990 DATED 10-2-06

