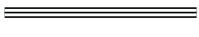
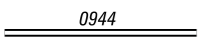
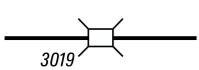











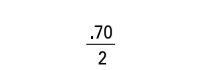
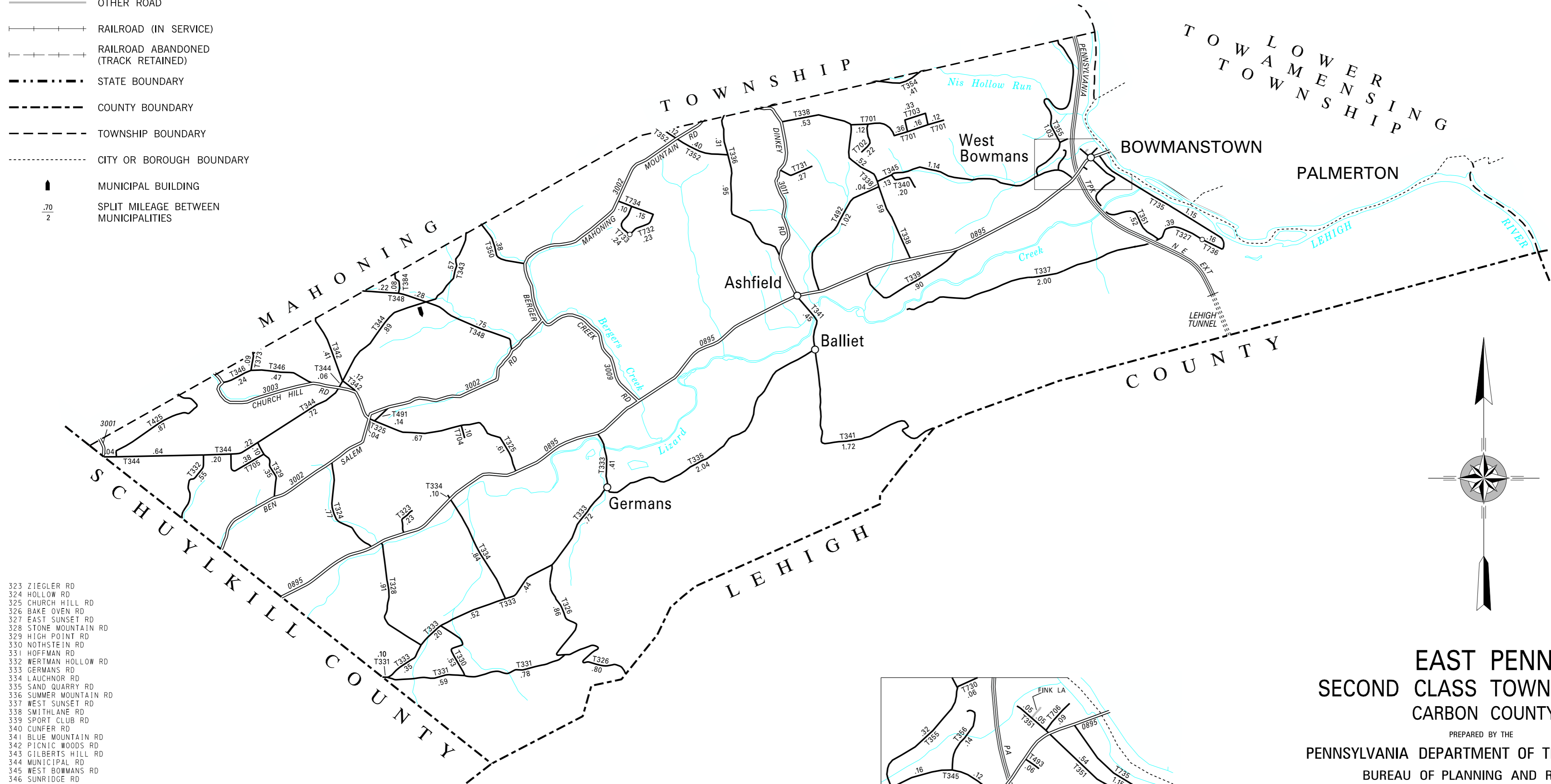


LEGEND

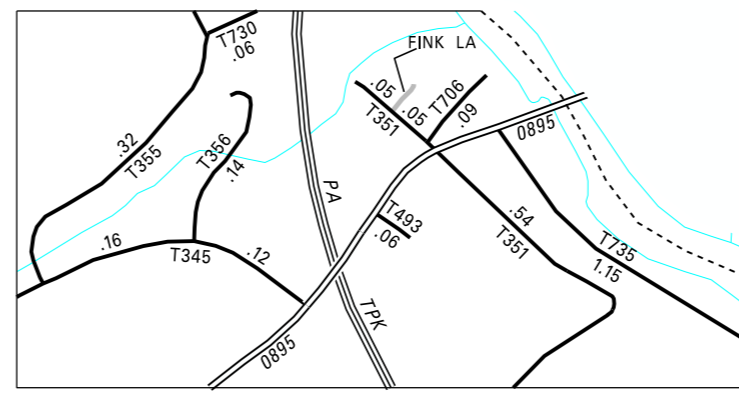
-  LIMITED ACCESS HIGHWAY
-  STATE ROUTE AND NUMBER
-  STATE MAINTAINED BRIDGE ON TOWNSHIP ROAD
-  TOWNSHIP ROAD, NUMBER AND SEGMENT LENGTH IN MILES
-  IMPASSABLE TOWNSHIP ROAD
-  TURNBACK TOWNSHIP ROAD
-  OTHER ROAD
-  RAILROAD (IN SERVICE)
-  RAILROAD ABANDONED (TRACK RETAINED)
-  STATE BOUNDARY
-  COUNTY BOUNDARY
-  TOWNSHIP BOUNDARY
-  CITY OR BOROUGH BOUNDARY
-  MUNICIPAL BUILDING
-  SPLIT MILEAGE BETWEEN MUNICIPALITIES

POPULATION 2,748
(2020 Census)

TOTAL MILES	
Township Road System	39.85
State Highway System	16.84
Total	56.69



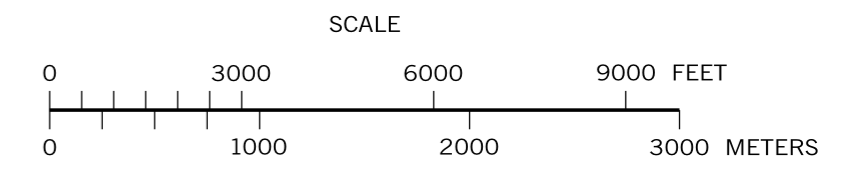
- 323 ZIEGLER RD
- 324 HOLLOW RD
- 325 CHURCH HILL RD
- 326 BAKE OVEN RD
- 327 EAST SUNSET RD
- 328 STONE MOUNTAIN RD
- 329 HIGH POINT RD
- 330 NOTHSTEIN RD
- 331 HOFFMAN RD
- 332 WERTMAN HOLLOW RD
- 333 GERMAN RD
- 334 LAUCHNOR RD
- 335 SAND QUARRY RD
- 336 SUMMER MOUNTAIN RD
- 337 WEST SUNSET RD
- 338 SMITHLANE RD
- 339 SPORT CLUB RD
- 340 CUNFER RD
- 341 BLUE MOUNTAIN RD
- 342 PICNIC WOODS RD
- 343 GILBERTS HILL RD
- 344 MUNICIPAL RD
- 345 WEST BOWMANS RD
- 346 SUNRIDGE RD
- 348 EVERGREEN RD
- 350 CHRISTMAN RD
- 351 KITTATINNY RD
- 352 TROXELL RD
- 354 LOWER NIS HOLLOW RD
- 355 DIETER HILL RD
- 356 HIDDEN SPUR RD
- 373 FRITZ RD
- 384 MOUNTAINTOP RD
- 425 EIDEM RD
- 491 CHURCH VIEW RD
- 492 FRIENDSHIP RD
- 493 HOLIDAY RD
- 701 PINWOOD RD
- 702 SASSAFRAS RD
- 703 PINOAK RD
- 704 SHERWOOD FOREST RD
- 705 THOMAS JEFFERSON RD
- 706 BOWMANS RD
- 730 CRAIG RD
- 731 LAUREL SPRING RD
- 732 WILLIAM PENN RD
- 733 FAIRWAY SOUTH RD
- 734 PENNS MOUNTAIN RD
- 735 RIVERVIEW RD
- 736 JOSEPH LA



3:1

**EAST PENN
SECOND CLASS TOWNSHIP MAP
CARBON COUNTY**

PREPARED BY THE
PENNSYLVANIA DEPARTMENT OF TRANSPORTATION
BUREAU OF PLANNING AND RESEARCH
GEOGRAPHIC INFORMATION DIVISION
IN COOPERATION WITH THE
U.S. DEPARTMENT OF TRANSPORTATION
FEDERAL HIGHWAY ADMINISTRATION
MUNICIPAL CODE 13 202
THIS MAP IS PUBLISHED AS A SUPPLEMENTAL
DOCUMENTATION OF LIQUID FUELS TAX FUND MILEAGES
REVISED PER FORM 990 DATED 11-22-22



COPIES OF THIS MAP ARE AVAILABLE AT NOMINAL COST
CONTACT:
PENNSYLVANIA DEPARTMENT OF TRANSPORTATION
SALES STORE
P.O. BOX 3451
HARRISBURG, PENNSYLVANIA 17105-3451
TELEPHONE: (717)787-6746