

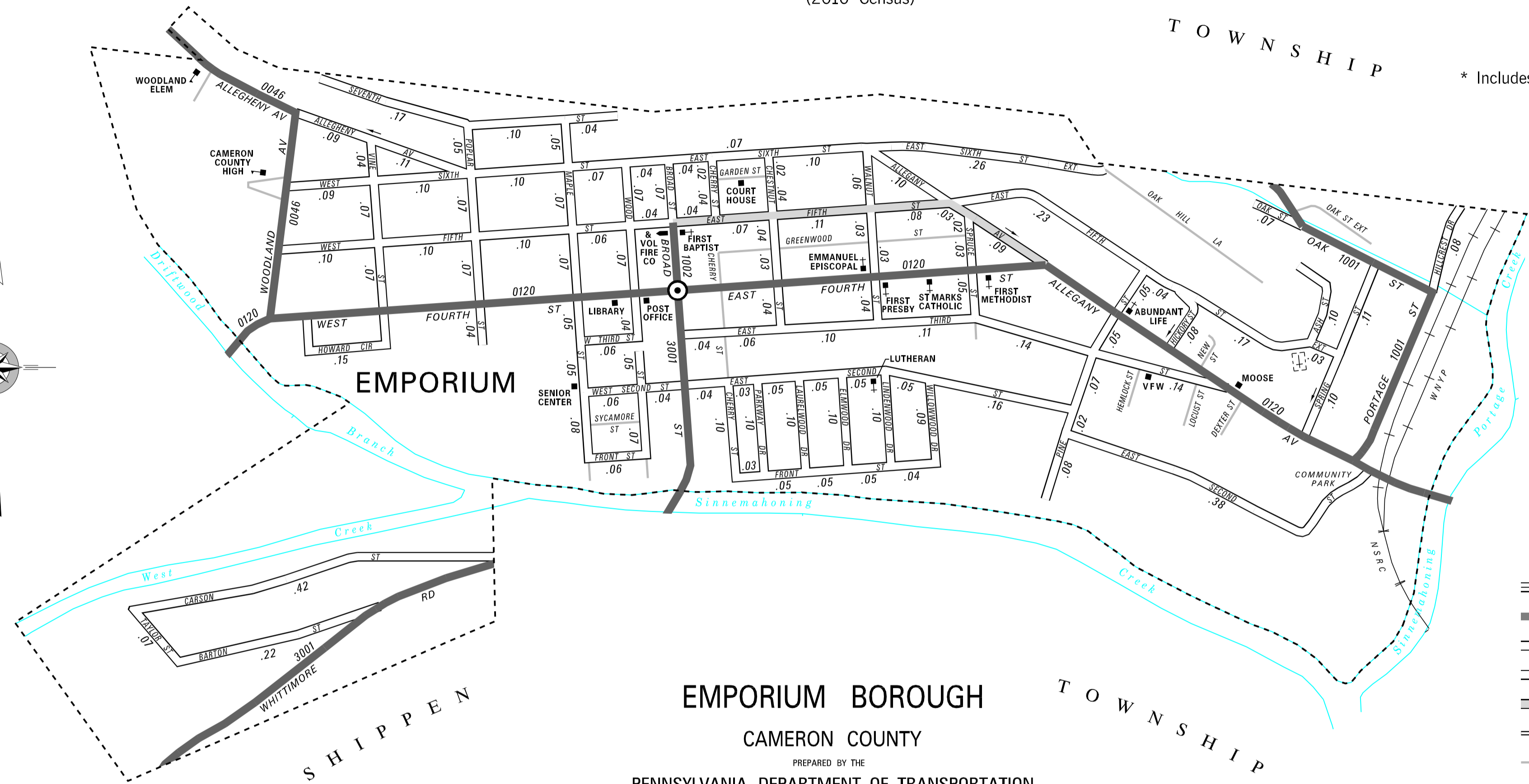
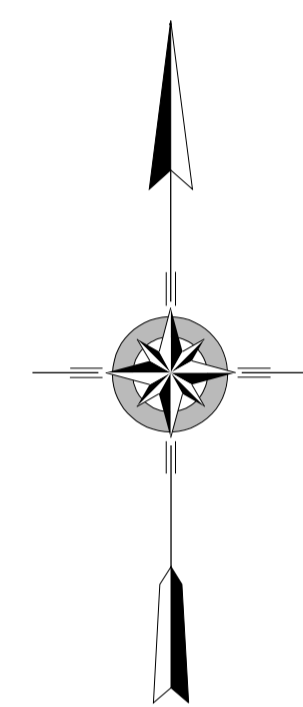
S H I P P E N

POPULATION 2,073
(2010 Census)

TOTAL MILES	
Borough Road System	8.51 *
State Highway System	2.86
Total	11.37

* Includes ACT 32 Turnback Mileage of .42

T O W N S H I P



EMPORIUM

EMPORIUM BOROUGH

CAMERON COUNTY

PREPARED BY THE
PENNSYLVANIA DEPARTMENT OF TRANSPORTATION

BUREAU OF PLANNING AND RESEARCH
GEOGRAPHIC INFORMATION DIVISION

IN COOPERATION WITH THE

U.S. DEPARTMENT OF TRANSPORTATION
FEDERAL HIGHWAY ADMINISTRATION

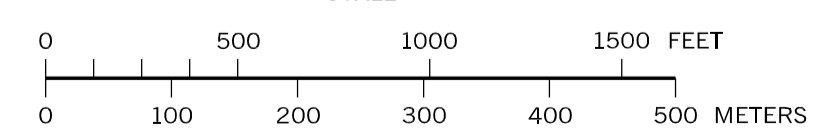
AND

MUNICIPAL SERVICES DISTRICT 2-0

MUNICIPAL CODE 12 402

REVISED PER FORM 990 DATED 10-24-11

SCALE



LEGEND

- LIMITED ACCESS HIGHWAY
- STATE ROUTE AND NUMBER
- STATE MAINTAINED BRIDGE ON BOROUGH STREET
- BOROUGH STREET NAME AND SEGMENT LENGTH IN MILES
- TURNBACK BOROUGH STREET
- BOROUGH ALLEY
- OTHER ROAD
- RAILROAD
- STATE BOUNDARY
- COUNTY BOUNDARY
- TOWNSHIP BOUNDARY
- CITY BOUNDARY
- BOROUGH BOUNDARY
- MUNICIPAL BUILDING
- SPLIT MILEAGE BETWEEN MUNICIPALITIES
- SCHOOL, COLLEGE OR UNIVERSITY
- POINT OF INTEREST

- ALLEGANY AV
- ALLEGHENY AV
- ASH ST
- BARTON ST
- BROAD ST
- CARSON ST
- CHERRY ST
- CHESTNUT ST
- ELMWOOD DR
- FIFTH ST
- FIFTH ST EXT
- FRONT ST
- HICKORY ST
- HILLCREST DR
- HOWARD CIR
- LAURELWOOD DR
- LINDENWOOD DR
- MAPLE ST
- OAK ST
- PARKWAY DR
- PINE ST
- POPLAR ST
- SECOND ST
- SEVENTH ST
- SIXTH ST
- SIXTH ST EXT
- SPRING ST
- SPRUCE ST
- TAYLOR ST
- THIRD ST
- VINE ST
- WALNUT ST
- WILLOWWOOD DR
- WOOD ST