

LEGEND

- 0944

LIMITED ACCESS HIGHWAY
- 3019

STATE ROUTE AND NUMBER
- DAK ST

.15

BOROUGH STREET NAME AND SEGMENT LENGTH IN MILES
- TURNBACK BOROUGH STREET
- BOROUGH ALLEY
- OTHER ROAD
- RAILROAD
- STATE BOUNDARY
- COUNTY BOUNDARY
- TOWNSHIP BOUNDARY
- CITY BOUNDARY
- BOROUGH BOUNDARY
- .70

2

MUNICIPAL BUILDING
- 1

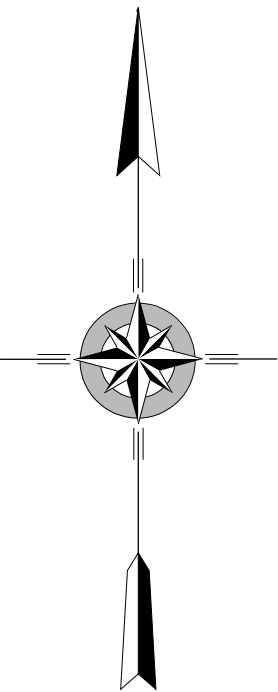
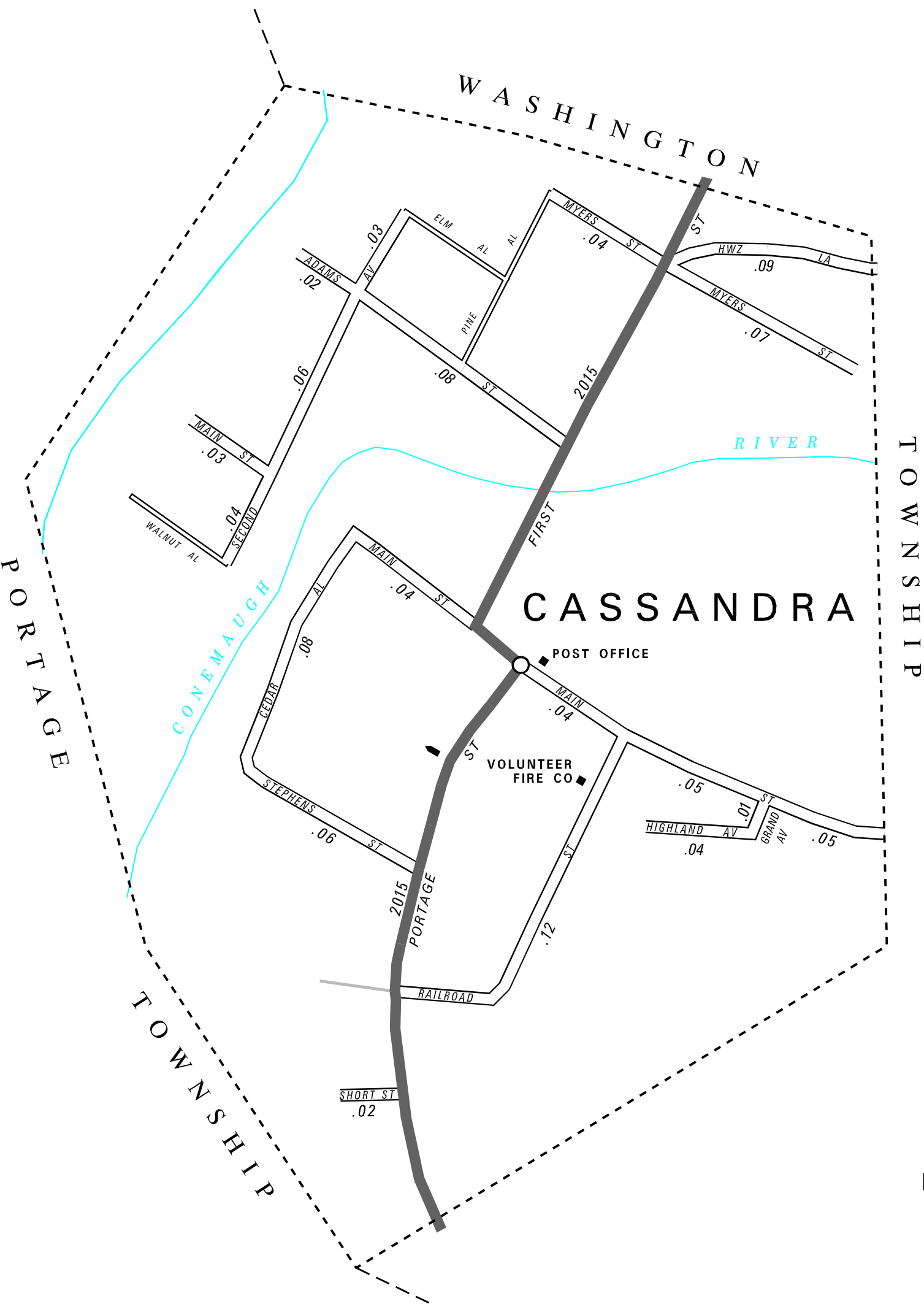
SPLIT MILEAGE BETWEEN MUNICIPALITIES
- 1

SCHOOL, COLLEGE OR UNIVERSITY
- 1

POINT OF INTEREST

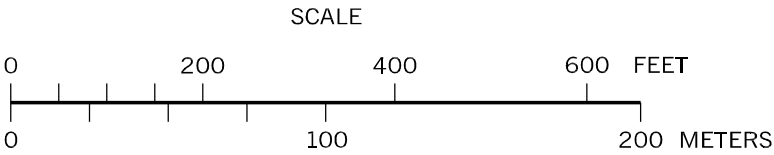
POPULATION 136
(2000 Census)

TOTAL MILES	
Borough Road System	.97
State Highway System	.34
Total	1.31



CASSANDRA BOROUGH
CAMBRIA COUNTY

PREPARED BY THE
PENNSYLVANIA DEPARTMENT OF TRANSPORTATION
BUREAU OF PLANNING AND RESEARCH
GEOGRAPHIC INFORMATION DIVISION
IN COOPERATION WITH THE
U.S. DEPARTMENT OF TRANSPORTATION
FEDERAL HIGHWAY ADMINISTRATION
AND
MUNICIPAL SERVICES DISTRICT 9-0
MUNICIPAL CODE 11 405
REVISED PER FORM 990 DATED 8-7-07



ADAMS ST
CEDAR AL
GRAND AV
HIGHLAND AV
HWZ LA
MAIN ST
MYERS ST
RAILROAD ST
SECOND AV
SHORT AV
STEPHENS ST