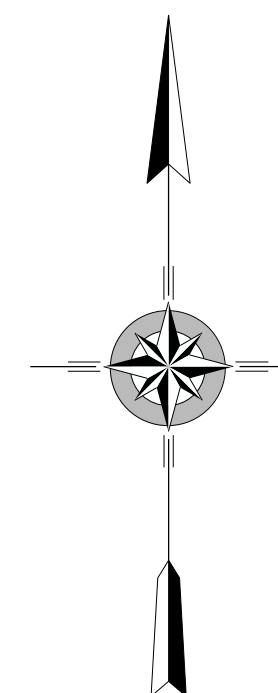
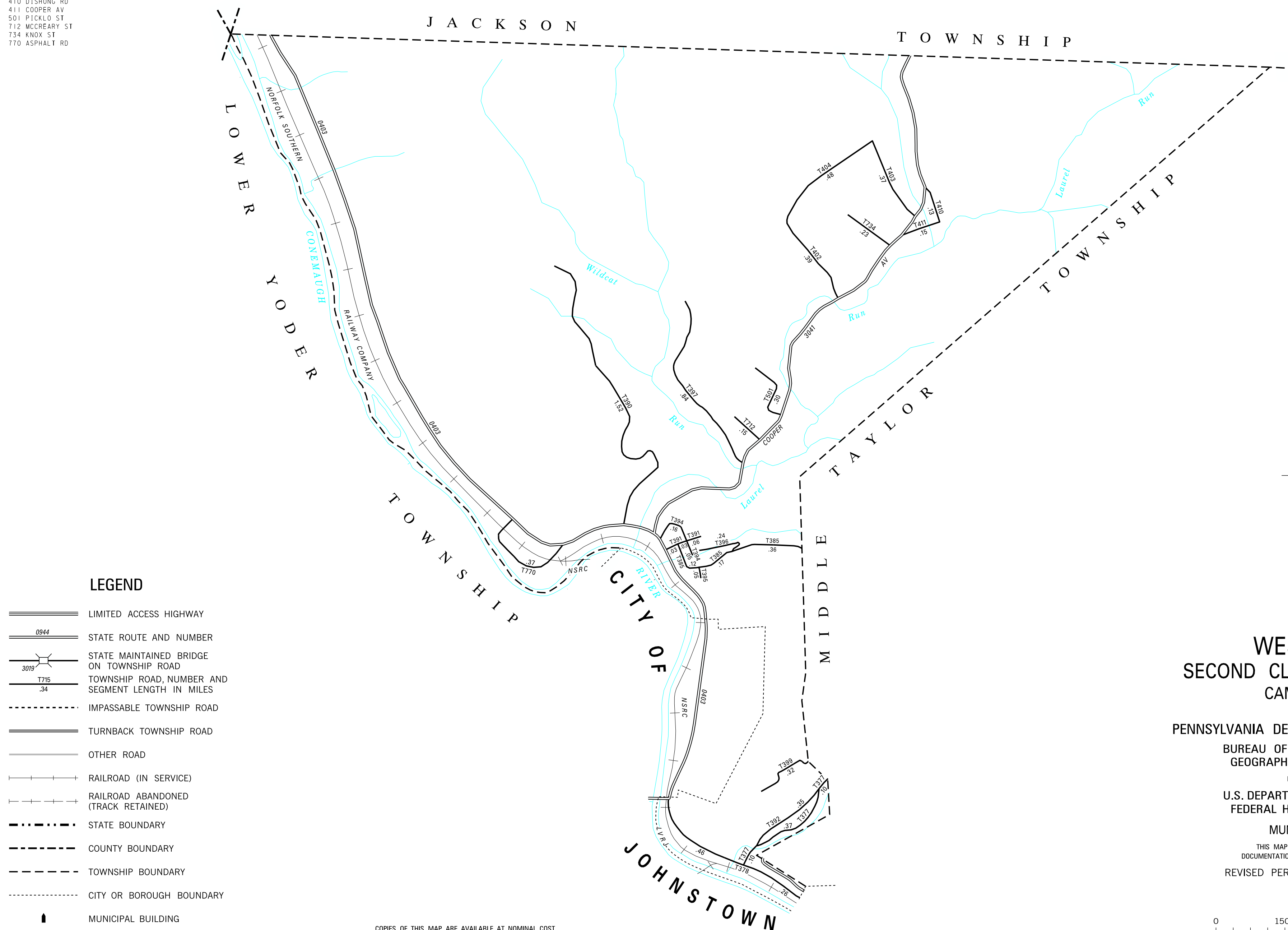


POPULATION 729
(2020 Census)

TOTAL MILES	
Township Road System	<u>8.16</u>
State Highway System	<u>6.14</u>
Total	<u>14.30</u>



WEST TAYLOR
SECOND CLASS TOWNSHIP MAP
CAMBRIA COUNTY

PREPARED BY THE

PENNSYLVANIA DEPARTMENT OF TRANSPORTATION

BUREAU OF PLANNING AND RESEARCH
GEOGRAPHIC INFORMATION DIVISION

IN COOPERATION WITH THE

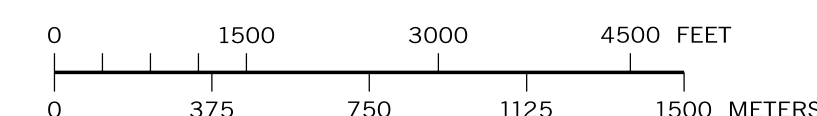
U.S. DEPARTMENT OF TRANSPORTATION
FEDERAL HIGHWAY ADMINISTRATION

MUNICIPAL CODE 11 228

THIS MAP IS PUBLISHED AS A SUPPLEMENTAL
DOCUMENTATION OF LIQUID FUELS TAX FUND MILEAGES

REvised PER FORM 990 DATED 7-25-84

SCALE



TYPE 5 MAP WEST TAYLOR TOWNSHIP CAMBRIA COUNTY PENNSYLVANIA

CREATED BY JEM 6-20-00 (REVISED 10-20-23)

COPIES OF THIS MAP ARE AVAILABLE AT NOMINAL COST
CONTACT:

PENNSYLVANIA DEPARTMENT OF TRANSPORTATION
SALES STORE
P.O. BOX 3451
HARRISBURG, PENNSYLVANIA 17105-3451
TELEPHONE: (717)787-6746