
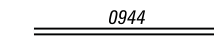
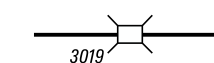
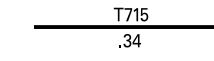



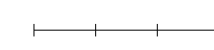
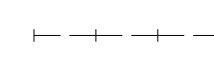

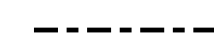
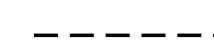
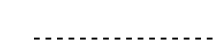

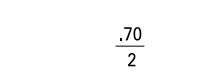


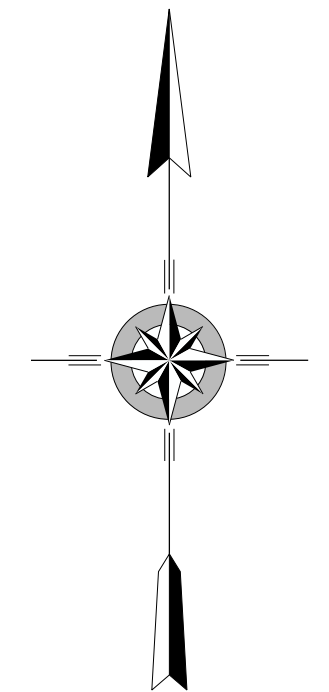
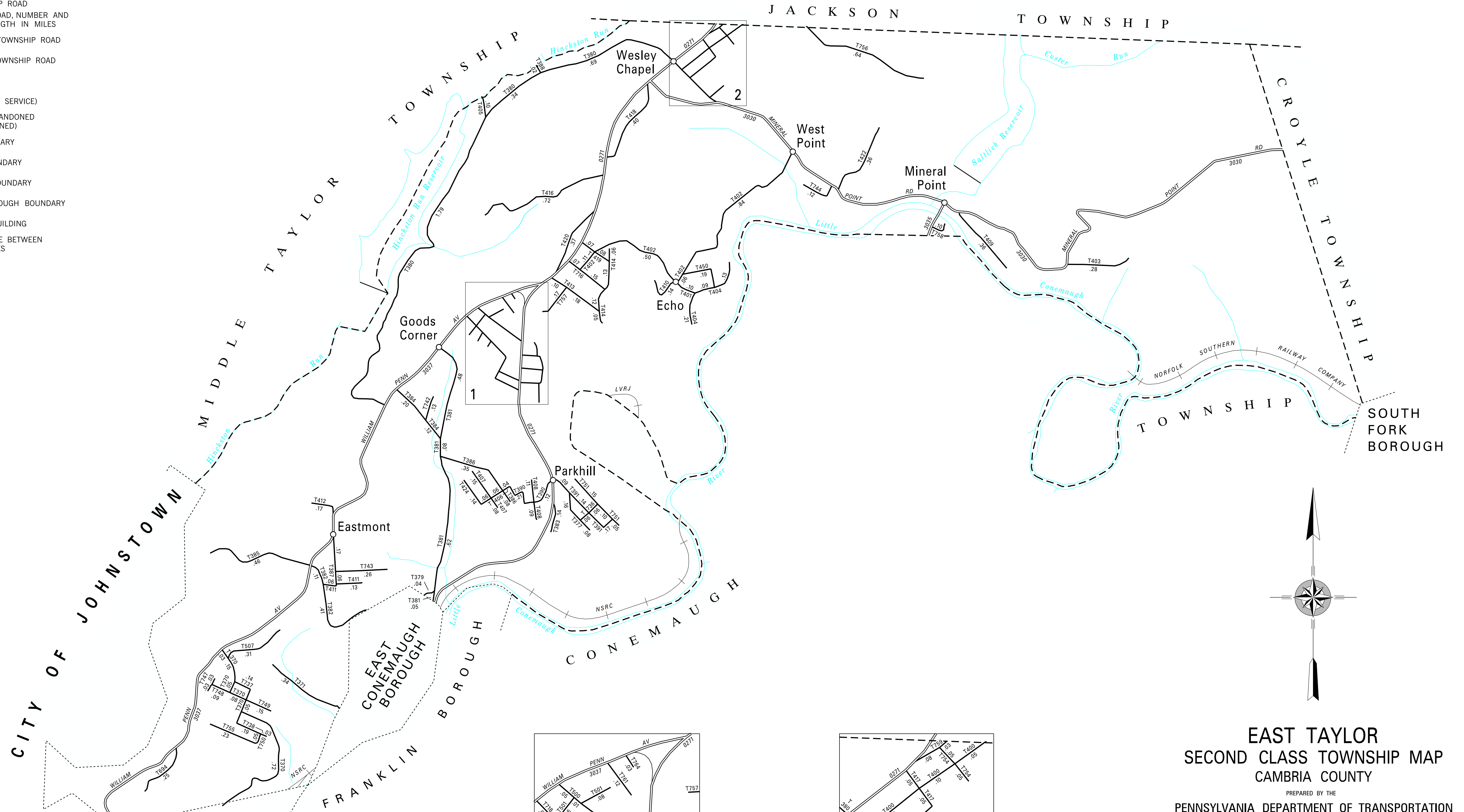
**LEGEND**

-  LIMITED ACCESS HIGHWAY
-  STATE ROUTE AND NUMBER
-  STATE MAINTAINED BRIDGE ON TOWNSHIP ROAD
-  TOWNSHIP ROAD, NUMBER AND SEGMENT LENGTH IN MILES
-  IMPASSABLE TOWNSHIP ROAD
-  TURNBACK TOWNSHIP ROAD
-  OTHER ROAD
-  RAILROAD (IN SERVICE)
-  RAILROAD ABANDONED (TRACK RETAINED)
-  STATE BOUNDARY
-  COUNTY BOUNDARY
-  TOWNSHIP BOUNDARY
-  CITY OR BOROUGH BOUNDARY
-  MUNICIPAL BUILDING
-  SPLIT MILEAGE BETWEEN MUNICIPALITIES

POPULATION 2,422  
(2020 Census)

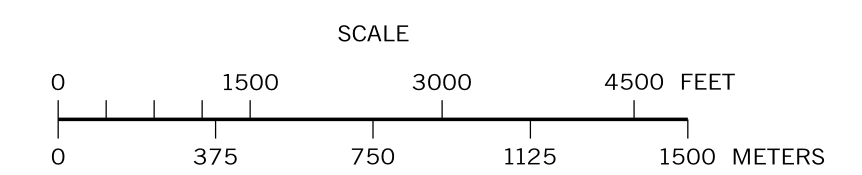
TOTAL MILES	
Township Road System	22.08
State Highway System	10.78
Total	32.86

- 370 FIGG ST
- 371 LAZOS GROVE RD
- 377 GELSH ST
- 380 HINCKSTON RUN RD
- 381 EAST JACKSON ST
- 382 HEADRICKS RD
- 383 HAZEL ST
- 384 KEIPER LA
- 385 ROSEDALE AV
- 386 KENWOOD AV
- 387 MASSAIL AV
- 388 KEPPLER RD
- 390 DORMER ST
- 391 MELE ST
- 400 KILLIAN AV
- 401 LOWER ECHO RD
- 402 ECHO RD
- 403 BARTLEBAUGH RD
- 404 CAMBRIA AV
- 405 HUNT RD
- 406 FAIGHT ST
- 407 ROSENBAUM ST
- 408 IVY ST
- 409 FRONT ST
- 410 BIMEAL RD
- 411 YINGLING RD
- 412 VINEYARD ST
- 413 CULLIS LA
- 414 BRIGGS AV
- 416 JESSE LA
- 417 HANNAH LA
- 418 MITNIK AV
- 419 RALPH LA
- 420 VARNER LA
- 422 WEST POINT RD
- 424 HILDEBRAND ST
- 450 PAGE RD
- 500 PASTURE LA
- 501 LEGO AV
- 502 BANSKY AV
- 503 BARLETT ST
- 504 BAILING ST
- 505 THRASHER ST
- 506 EAST BINDER ST
- 507 BUCHAN RD
- 694 SAINT PETKAS RD
- 716 LYMAN LA
- 717 RESERVOIR DR
- 718 DONRUTH LA
- 719 WEST BINDER ST
- 736 EIGHTH AV
- 737 FILLMORE AV
- 738 HULL AV
- 740 THOMAS LA
- 742 KASIC AV
- 743 BURIAK RD
- 744 BOBAK RD
- 745 RIDGEVIEW LA
- 747 WOS ST
- 748 TAYLOR AV
- 749 EAST TAYLOR AV
- 750 WALKER AV
- 751 BLASIC ST
- 752 GLACKEN AV
- 753 CHAPEL LA
- 754 MADISON AV
- 755 MARDIS ST
- 756 PUDLINER LA
- 757 OLIVER AV
- 758 THOMAS RD
- 759 BRAZIL LA
- 760 WILLAD DR
- 761 IRWIN LA
- 762 EMMEL LA
- 764 ZANE LA



**EAST TAYLOR  
SECOND CLASS TOWNSHIP MAP  
CAMBRIA COUNTY**

PREPARED BY THE  
**PENNSYLVANIA DEPARTMENT OF TRANSPORTATION**  
BUREAU OF PLANNING AND RESEARCH  
GEOGRAPHIC INFORMATION DIVISION  
IN COOPERATION WITH THE  
**U.S. DEPARTMENT OF TRANSPORTATION**  
FEDERAL HIGHWAY ADMINISTRATION  
MUNICIPAL CODE 11 213  
THIS MAP IS PUBLISHED AS A SUPPLEMENTAL  
DOCUMENTATION OF LIQUID FUELS TAX FUND MILEAGES  
REVISED PER FORM 990 DATED 11-21-08



COPIES OF THIS MAP ARE AVAILABLE AT NOMINAL COST  
CONTACT:  
PENNSYLVANIA DEPARTMENT OF TRANSPORTATION  
SALES STORE  
P.O. BOX 3451  
HARRISBURG, PENNSYLVANIA 17105-3451  
TELEPHONE: (717)787-6748