
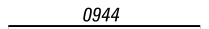
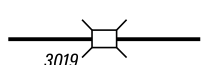
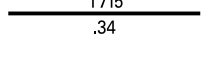



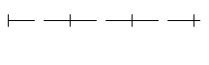


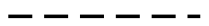


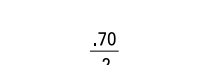
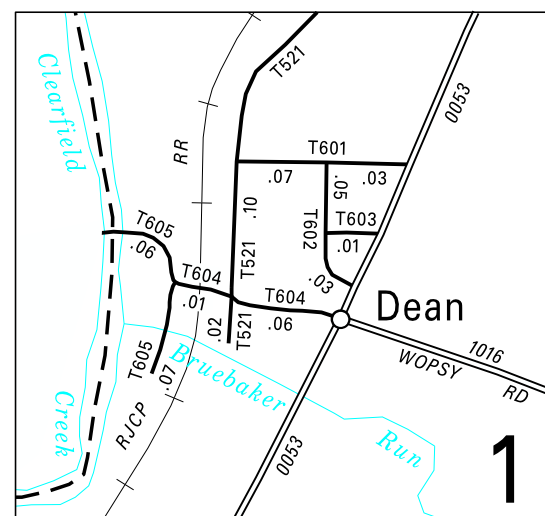


**LEGEND**

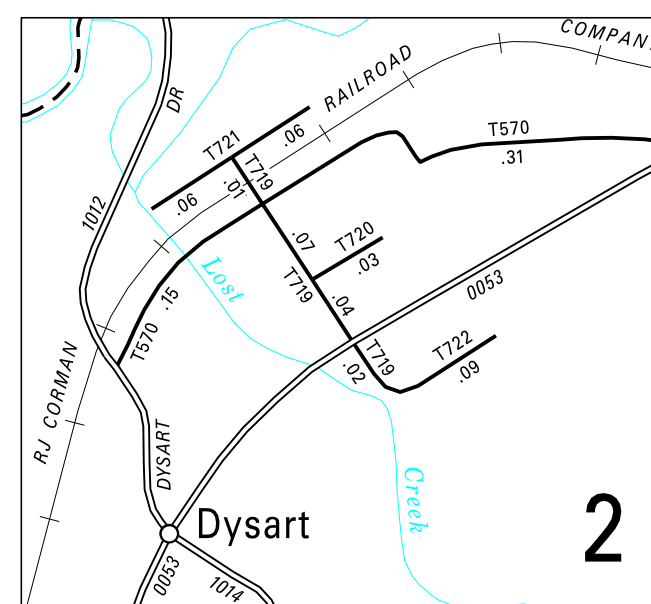
-  LIMITED ACCESS HIGHWAY
-  STATE ROUTE AND NUMBER
-  STATE MAINTAINED BRIDGE ON TOWNSHIP ROAD
-  TOWNSHIP ROAD, NUMBER AND SEGMENT LENGTH IN MILES
-  IMPASSABLE TOWNSHIP ROAD
-  OTHER ROAD
-  RAILROAD (IN SERVICE)
-  RAILROAD ABANDONED (TRACK RETAINED)
-  STATE BOUNDARY
-  COUNTY BOUNDARY
-  TOWNSHIP BOUNDARY
-  CITY OR BOROUGH BOUNDARY
-  MUNICIPAL BUILDING
-  SPLIT MILEAGE BETWEEN MUNICIPALITIES

POPULATION 328  
(2020 Census)

TOTAL MILES	
Township Road System	8.67
State Highway System	14.23
<b>Total</b>	<b>22.90</b>



3:1

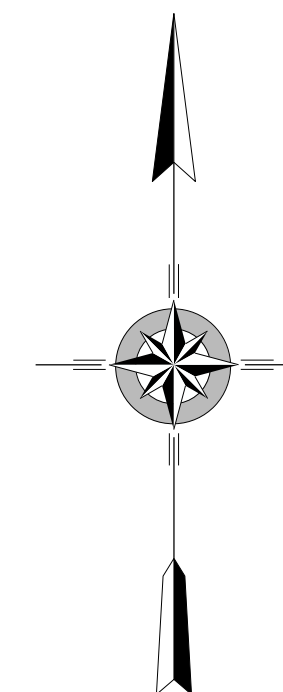
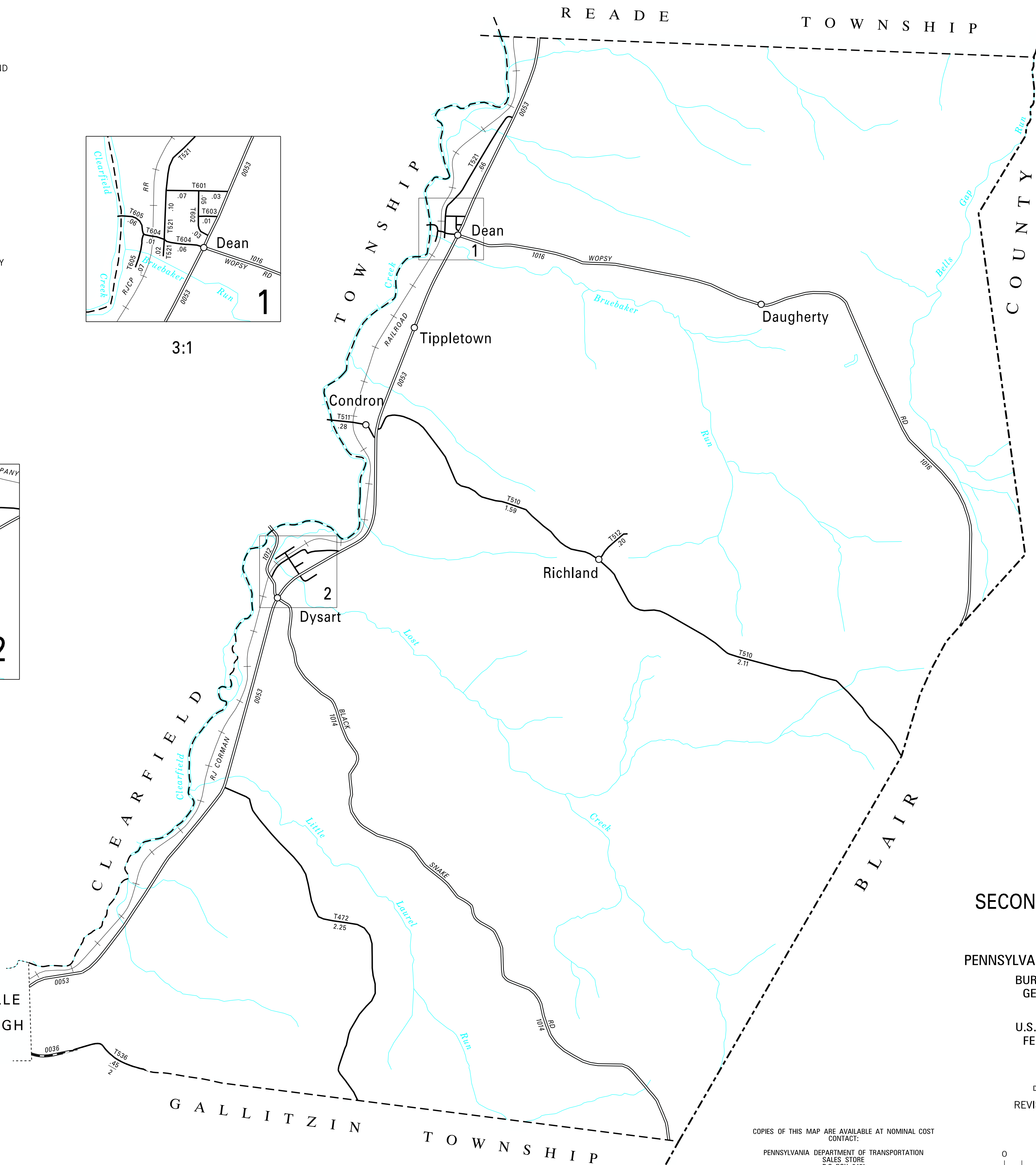


3:1

ASHVILLE  
BOROUGH

- 472 BELDEN HOLLOW RD
- 510 RICHLAND RD
- 511 CONDORAN RD
- 512 CHURCH RD
- 521 RAILROAD AV
- 536 FOGEL RD
- 570 FIRST ST
- 601 LOCUST ST
- 602 MARKET ST
- 603 WALNUT ST
- 604 MAIN ST
- 605 KOUGH RD
- 719 McMULDREN ST
- 720 SECOND ST
- 721 FRONT ST
- 722 THIRD ST

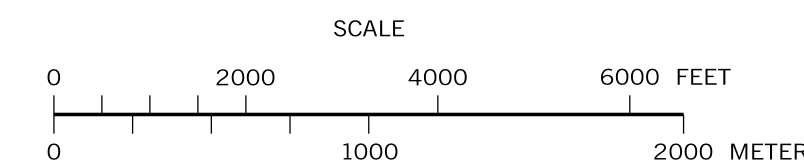
CREATED BY JEM 5-22-00 (REVISED 3-30-23)



**DEAN**  
**SECOND CLASS TOWNSHIP MAP**  
**CAMBRIA COUNTY**

PREPARED BY THE  
**PENNSYLVANIA DEPARTMENT OF TRANSPORTATION**  
BUREAU OF PLANNING AND RESEARCH  
GEOGRAPHIC INFORMATION DIVISION  
IN COOPERATION WITH THE  
**U.S. DEPARTMENT OF TRANSPORTATION**  
FEDERAL HIGHWAY ADMINISTRATION  
MUNICIPAL CODE 11 211  
THIS MAP IS PUBLISHED AS A SUPPLEMENTAL  
DOCUMENTATION OF LIQUID FUELS TAX FUND MILEAGES  
REVISED PER FORM 990 DATED 10-10-12

COPIES OF THIS MAP ARE AVAILABLE AT NOMINAL COST  
CONTACT:  
PENNSYLVANIA DEPARTMENT OF TRANSPORTATION  
SALES STORE  
P.O. BOX 3451  
HARRISBURG, PENNSYLVANIA 17105-3451  
TELEPHONE: (717)787-6746



TYPE 5 MAP DEAN TOWNSHIP CAMBRIA COUNTY PENNSYLVANIA