
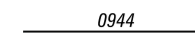

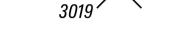
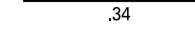







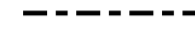
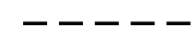



**LEGEND**

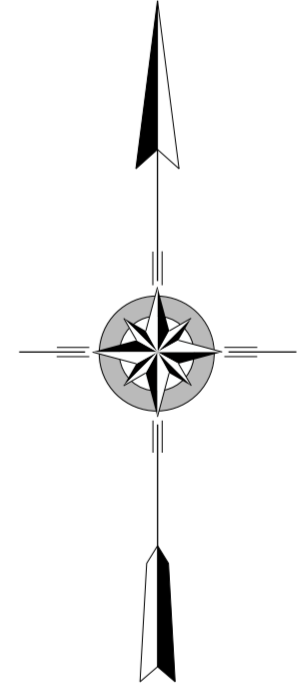
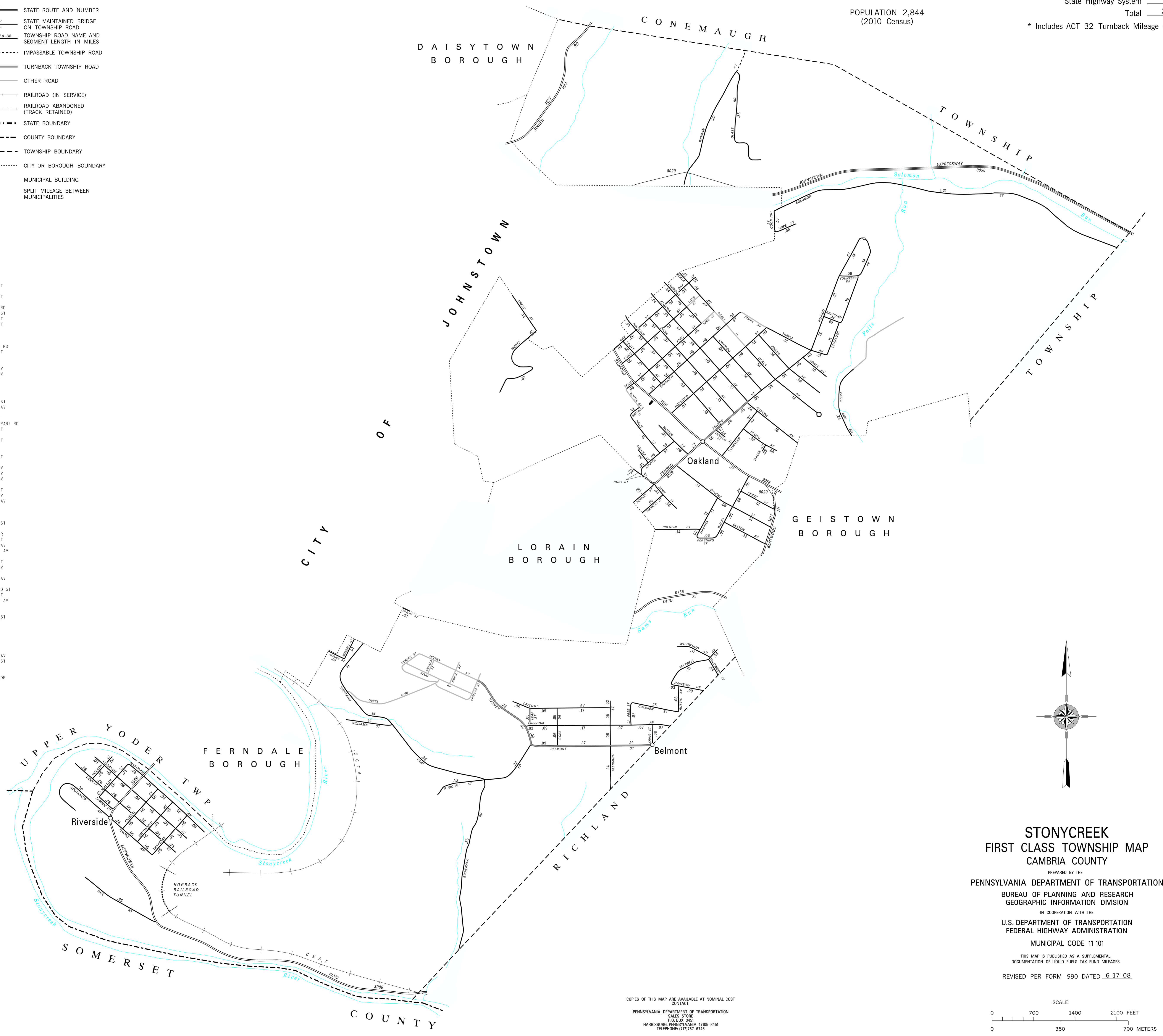
-  LIMITED ACCESS HIGHWAY
-  STATE ROUTE AND NUMBER
-  STATE MAINTAINED BRIDGE ON TOWNSHIP ROAD
-  TOWNSHIP ROAD, NAME AND SEGMENT LENGTH IN MILES
-  IMPASSABLE TOWNSHIP ROAD
-  TURNBACK TOWNSHIP ROAD
-  OTHER ROAD
-  RAILROAD (IN SERVICE)
-  RAILROAD ABANDONED (TRACK RETAINED)
-  STATE BOUNDARY
-  COUNTY BOUNDARY
-  TOWNSHIP BOUNDARY
-  CITY OR BOROUGH BOUNDARY
-  MUNICIPAL BUILDING
-  SPLIT MILEAGE BETWEEN MUNICIPALITIES

- BAY ST
- BELMONT ST
- BELTON ST
- BRENIN ST
- BRIER AV
- BUSHACK RD
- CLERMONT ST
- COLDREN ST
- COLLIER ST
- CREST AV
- DENTON ST
- EUGENE ST
- FALLS RUN RD
- FEDERAL ST
- FERRIS ST
- FLORIDA AV
- FREEDOM AV
- FRIEDA AV
- GLASS RD
- GORE DR
- GRACE AV
- GREENICH ST
- GRETCHEN AV
- HAYANA ST
- HEENEY AV
- HIGHLAND PARK RD
- HILLSON ST
- HOPE ST
- HOPWOOD ST
- JACOBS ST
- JARING ST
- LA FREE ST
- LEAF ST
- LEISURE AV
- LIBERTY AV
- LINWOOD AV
- LONG ST
- MARKLEY CT
- MAXWELL AV
- MICHIGAN AV
- NEIL ST
- OCALA AV
- PENROD ST
- PERSHING ST
- PRICE ST
- RAINBOW DR
- RIFLE ST
- RINGLING AV
- RIVERSIDE AV
- RUBY ST
- RUDOLPH ST
- RUSSELL AV
- RUSTIC AV
- SCHRAMER AV
- SCOTT AV
- SMITHFIELD ST
- SOLMON ST
- SOUTHVIEW AV
- TAMMIE CT
- TAMPA AV
- TRAVERSE ST
- TUNNEL AV
- WALES AV
- WALTON ST
- WERTZ RD
- WHEAT ST
- WIDMAN ST
- WILDWOOD AV
- WILLIAMS ST
- WINTER ST
- YOUNG ST
- YOUNKERS DR

TOTAL MILES	
Township Road System	18.75*
State Highway System	4.57
Total	23.32

\* Includes ACT 32 Turnback Mileage of 0.91

POPULATION 2,844  
(2010 Census)



**STONYCREEK**  
**FIRST CLASS TOWNSHIP MAP**  
**CAMBRIA COUNTY**

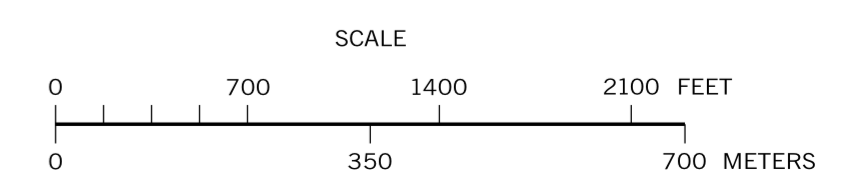
PREPARED BY THE  
**PENNSYLVANIA DEPARTMENT OF TRANSPORTATION**  
 BUREAU OF PLANNING AND RESEARCH  
 GEOGRAPHIC INFORMATION DIVISION

IN COOPERATION WITH THE  
**U.S. DEPARTMENT OF TRANSPORTATION**  
 FEDERAL HIGHWAY ADMINISTRATION

MUNICIPAL CODE 11 101

THIS MAP IS PUBLISHED AS A SUPPLEMENTAL  
 DOCUMENTATION OF LIQUID FUELS TAX FUND MILEAGES

REVISED PER FORM 990 DATED 6-17-08



COPIES OF THIS MAP ARE AVAILABLE AT NOMINAL COST  
 CONTACT:  
 PENNSYLVANIA DEPARTMENT OF TRANSPORTATION  
 SALES STORE  
 P.O. BOX 3451  
 HARRISBURG, PENNSYLVANIA 17105-3451  
 TELEPHONE: (717)787-6746