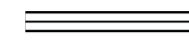
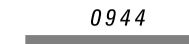
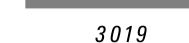
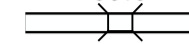
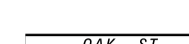
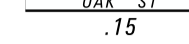









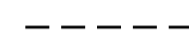



TOTAL MILES

Borough Road System 10.12
 State Highway System .74
 Total 10.86

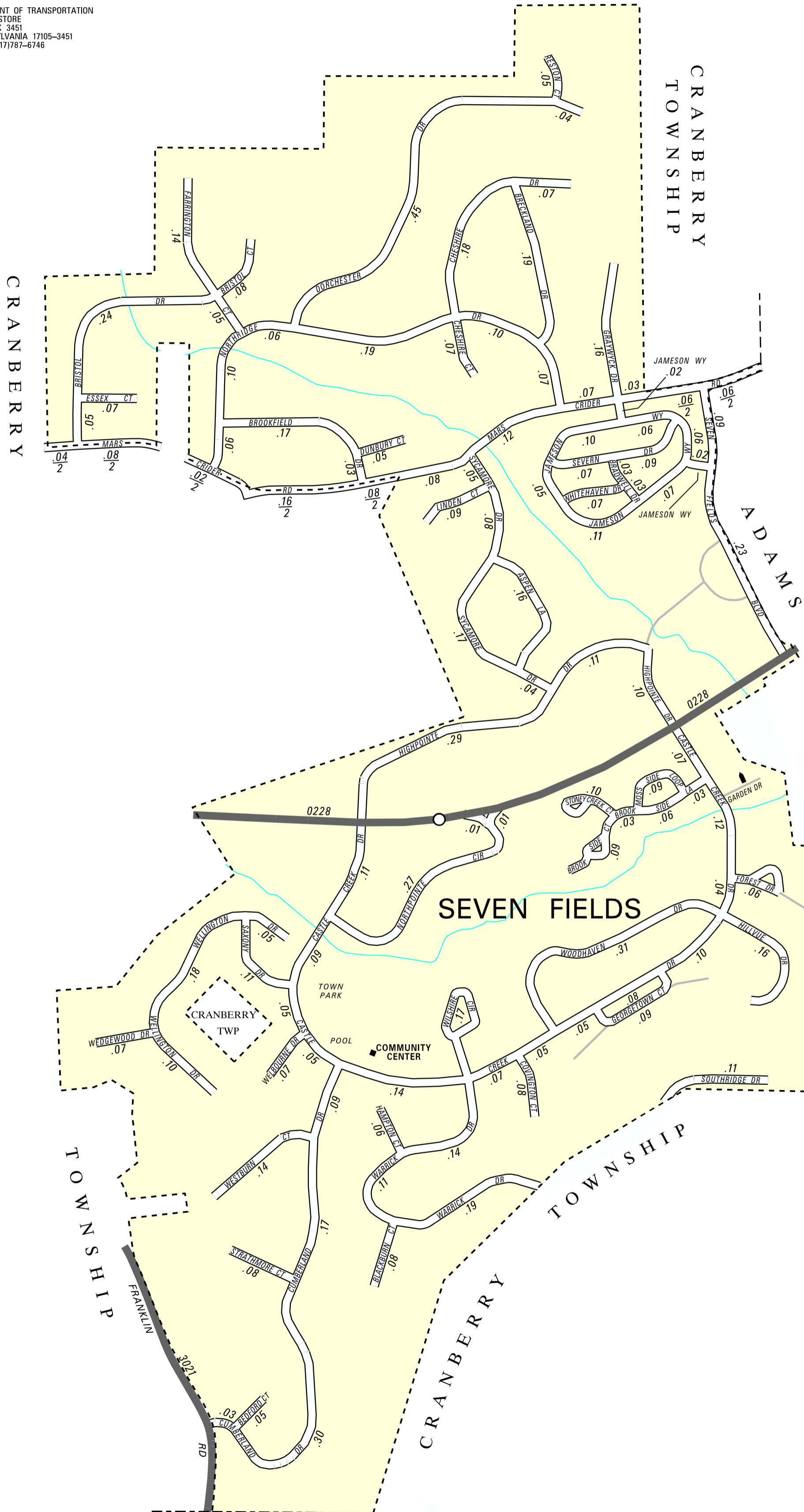
POPULATION 2,887
 (2010 Census)

LEGEND

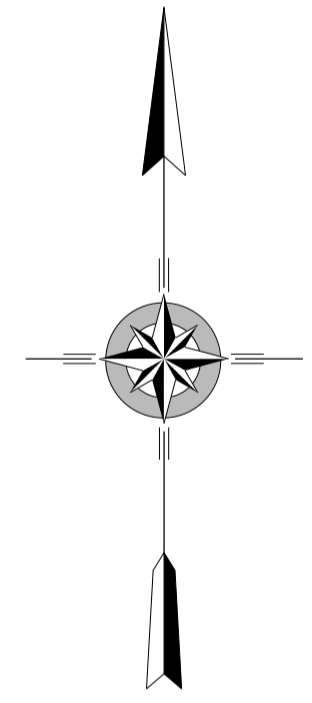
-  LIMITED ACCESS HIGHWAY
-  STATE ROUTE AND NUMBER
-  STATE MAINTAINED BRIDGE ON BOROUGH STREET
-  BOROUGH STREET NAME AND SEGMENT LENGTH IN MILES
-  TURNBACK BOROUGH STREET
-  BOROUGH ALLEY
-  OTHER ROAD
-  RAILROAD
-  STATE BOUNDARY
-  COUNTY BOUNDARY
-  TOWNSHIP BOUNDARY
-  CITY BOUNDARY
-  BOROUGH BOUNDARY
-  MUNICIPAL BUILDING
-  SPLIT MILEAGE BETWEEN MUNICIPALITIES
-  SCHOOL, COLLEGE OR UNIVERSITY
-  POINT OF INTEREST

COPIES OF THIS MAP ARE AVAILABLE AT NOMINAL COST CONTACT:

PENNSYLVANIA DEPARTMENT OF TRANSPORTATION
 SALES STORE
 P.O. BOX 3451
 HARRISBURG, PENNSYLVANIA 17105-3451
 TELEPHONE: (717)787-6746



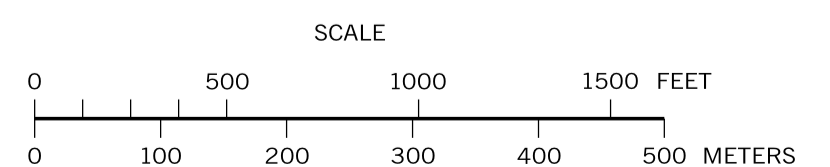
- ASPEN LA
- BEDFORD CT
- BLACKBURN CT
- BRADWELL DR
- BRECKLAND DR
- BRISTOL CT
- BRISTOL DR
- BROOKFIELD DR
- BROOKSIDE CT
- BROOKSIDE LA
- CASTLE CREEK DR
- CHESHIRE CT
- CHESHIRE DR
- COVINGTON CT
- CUMBERLAND DR
- DORCHESTER DR
- DUNBURY CT
- ESSEX CT
- FARRINGTON CT
- FOREST DR
- GEORGETOWN CT
- GRAYWYCK DR
- HAMPTON CT
- HIGHPOINTE DR
- HILLVUE DR
- JAMESON WY
- LINDEN CT
- MARS CT
- MARS CRIDER RD
- MOSS SIDE LOOP
- NORTHPOINTE CIR
- NORTHBRIDGE DR
- RESTON CT
- SAXONY DR
- SEVEN FIELDS BLVD
- SEVERN DR
- SOUTHBRIDGE DR
- STONE CREEK CT
- STRATHMORE CT
- SYCAMORE DR
- WARRICK DR
- WEDGEWOOD DR
- WELBOURNE DR
- WELLINGTON DR
- WESTBURN CT
- WHITEHAVEN DR
- WILSHIRE CIR
- WOODHAVEN DR



SEVEN FIELDS BOROUGH
 BUTLER COUNTY

PREPARED BY THE
 PENNSYLVANIA DEPARTMENT OF TRANSPORTATION
 BUREAU OF PLANNING AND RESEARCH
 GEOGRAPHIC INFORMATION DIVISION
 IN COOPERATION WITH THE
 U.S. DEPARTMENT OF TRANSPORTATION
 FEDERAL HIGHWAY ADMINISTRATION
 AND
 MUNICIPAL SERVICES DISTRICT 10-0
 MUNICIPAL CODE 10 423

THIS MAP IS PUBLISHED AS A SUPPLEMENTAL
 DOCUMENTATION OF LIQUID FUELS TAX FUND MILEAGES
 REVISED PER FORM 990 DATED 12-19-11



ALLEGHENY
 COUNTY