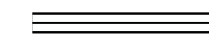
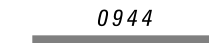
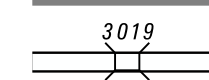
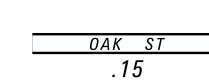






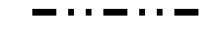
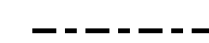

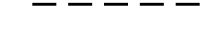
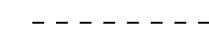




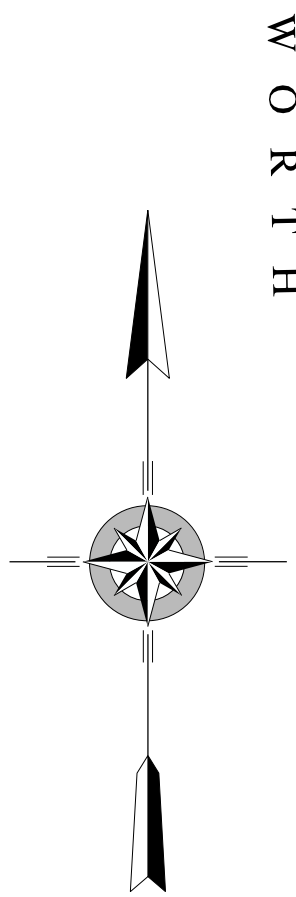
TOTAL MILES	
Borough Road System	8.50*
State Highway System	2.47
Total	10.97

POPULATION 343
(2010 Census)

LEGEND

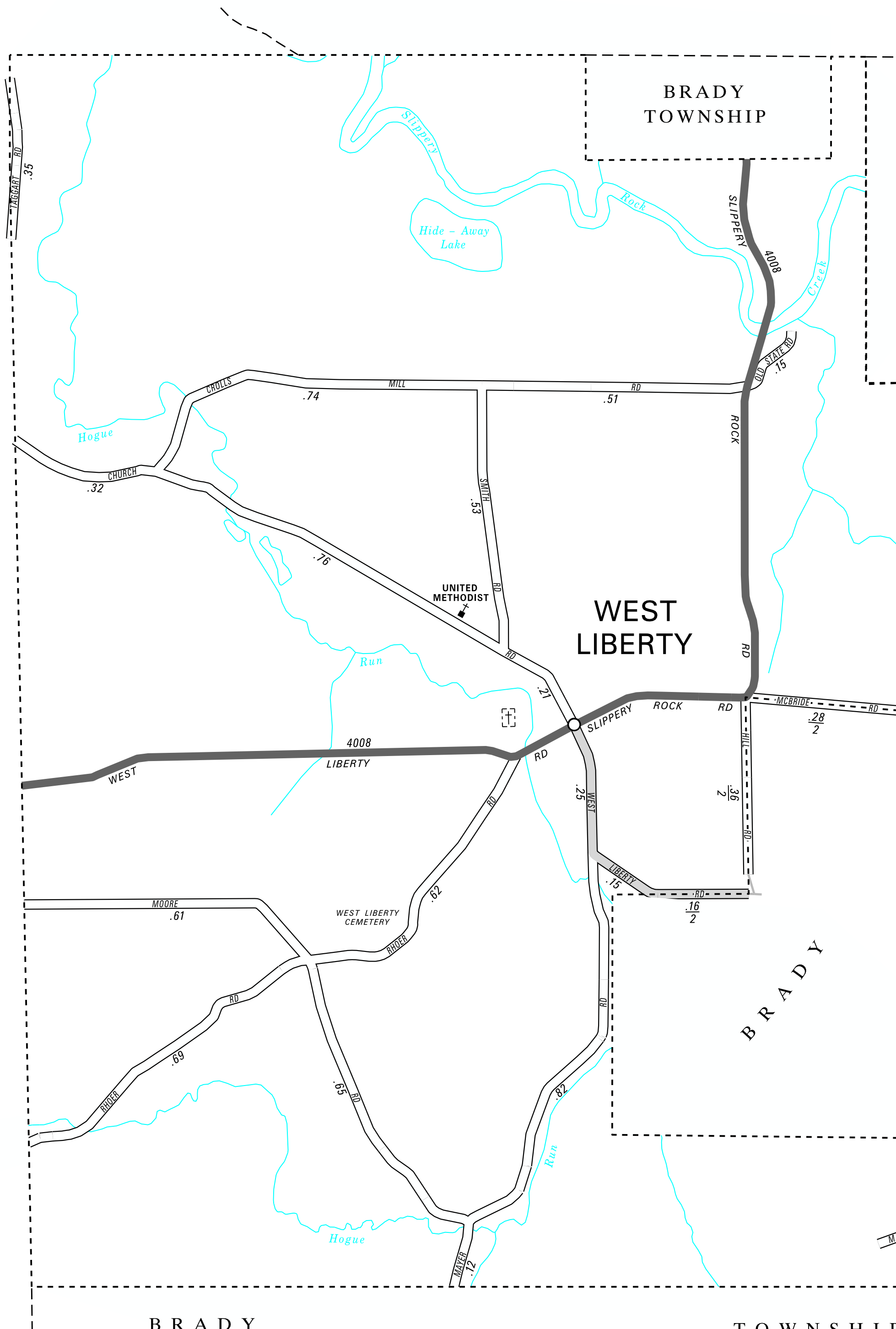
-  LIMITED ACCESS HIGHWAY
-  STATE ROUTE AND NUMBER
-  STATE MAINTAINED BRIDGE ON BOROUGH STREET
-  BOROUGH STREET NAME AND SEGMENT LENGTH IN MILES
-  TURNBACK BOROUGH STREET
-  BOROUGH ALLEY
-  OTHER ROAD
-  RAILROAD
-  STATE BOUNDARY
-  COUNTY BOUNDARY
-  TOWNSHIP BOUNDARY
-  CITY BOUNDARY
-  BOROUGH BOUNDARY
-  MUNICIPAL BUILDING
-  SPLIT MILEAGE BETWEEN MUNICIPALITIES
-  SCHOOL, COLLEGE OR UNIVERSITY
-  POINT OF INTEREST

* Includes ACT 32 Turnback Mileage of 0.89



W
O
R
T
H

T
O
W
N
S
H
I
P



T
O
W
N
S
H
I
P

WEST LIBERTY BOROUGH

BUTLER COUNTY

PREPARED BY THE
PENNSYLVANIA DEPARTMENT OF TRANSPORTATION

BUREAU OF PLANNING AND RESEARCH
GEOGRAPHIC INFORMATION DIVISION

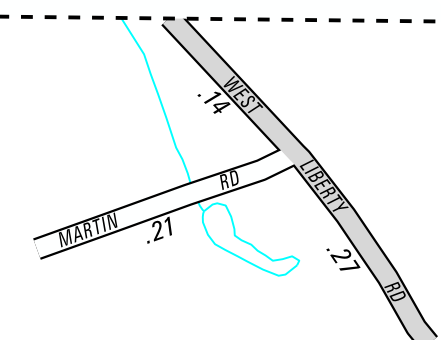
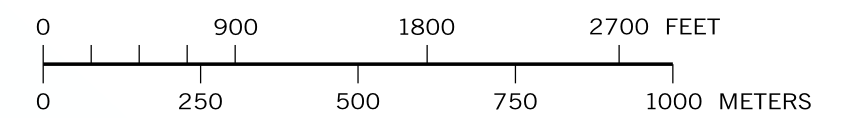
IN COOPERATION WITH THE
U.S. DEPARTMENT OF TRANSPORTATION
FEDERAL HIGHWAY ADMINISTRATION

AND
MUNICIPAL SERVICES DISTRICT 10-0

MUNICIPAL CODE 10 420

REVISED PER FORM 990 DATED 3-21-16

SCALE



- CHURCH RD
- CROLLS MILL RD
- HILL RD
- MARTIN RD
- MAYER RD
- MCBRIDE RD
- MOORE RD
- OLD STATE RD
- RHOER RD
- SMITH RD
- TAGGART RD
- WEST LIBERTY RD

B R A D Y

T O W N S H I P