


















TOTAL MILES
 Borough Road System 10.00*
 State Highway System 4.14
 Total 14.14

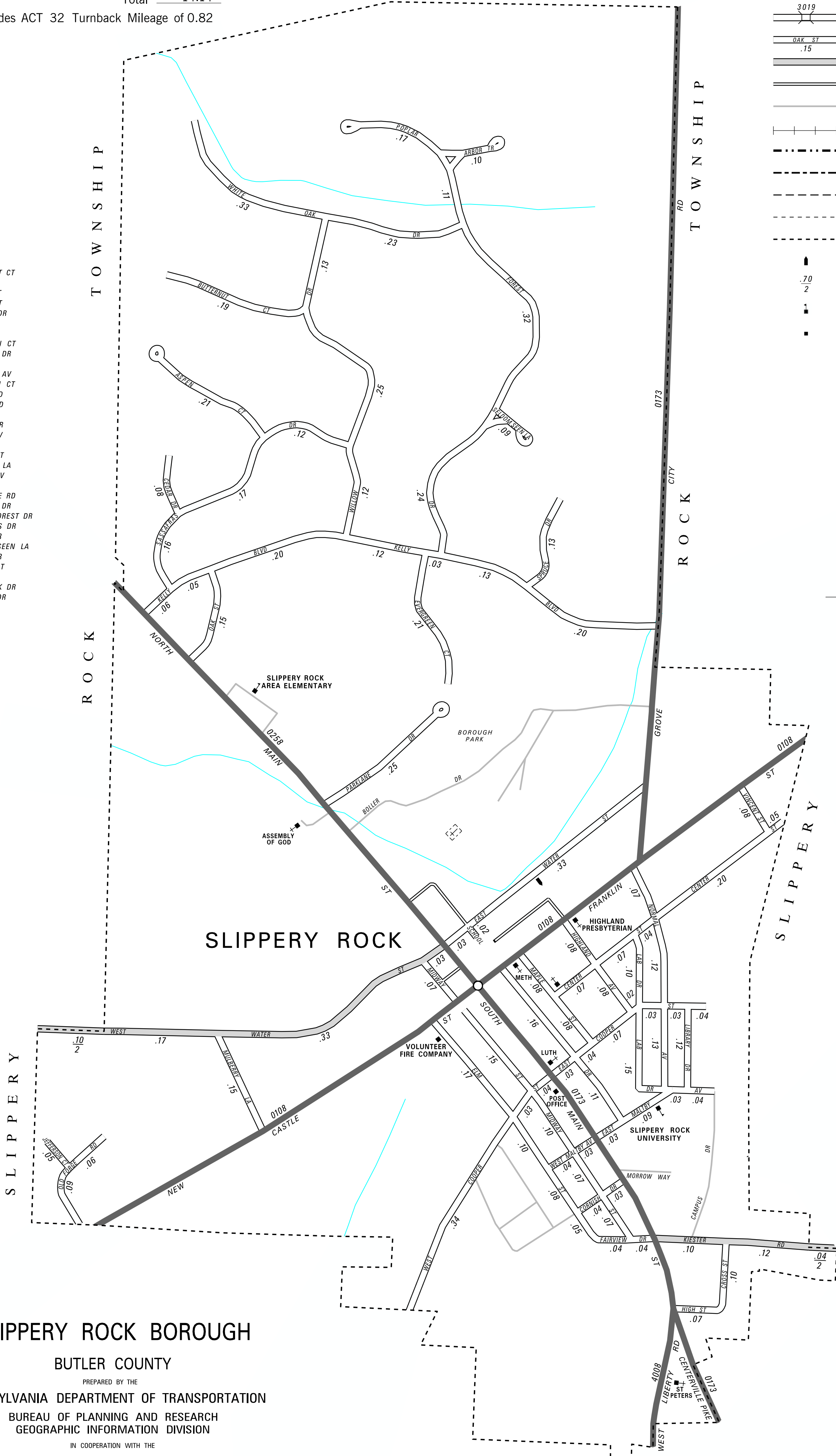
POPULATION 3,625
 (2010 Census)

LEGEND

-  LIMITED ACCESS HIGHWAY
-  STATE ROUTE AND NUMBER
-  STATE MAINTAINED BRIDGE ON BOROUGH STREET
-  BOROUGH STREET NAME AND SEGMENT LENGTH IN MILES
-  TURNBACK BOROUGH STREET
-  BOROUGH ALLEY
-  OTHER ROAD
-  RAILROAD
-  STATE BOUNDARY
-  COUNTY BOUNDARY
-  TOWNSHIP BOUNDARY
-  CITY BOUNDARY
-  BOROUGH BOUNDARY
-  MUNICIPAL BUILDING
-  SPLIT MILEAGE BETWEEN MUNICIPALITIES
-  SCHOOL, COLLEGE OR UNIVERSITY
-  POINT OF INTEREST

* Includes ACT 32 Turnback Mileage of 0.82

- ARBOR TR
- ASPEN CT
- BUTTERNUT CT
- CEDAR DR
- CENTER ST
- COOPER ST
- CORNISH DR
- CROSS ST
- ELM ST
- EVERGREEN CT
- FAIRVIEW DR
- HIGH ST
- HIGHLAND AV
- JEFFERSON CT
- KELLY BLVD
- KIESTER RD
- LAB DR
- LIBRARY DR
- MALTBY AV
- MAPLE ST
- MIDWAY ST
- MULBERRY LA
- NORMAL AV
- OAK ST
- OLD FORGE RD
- PARKLANE DR
- POPLAR FOREST DR
- SASSAFRAS DR
- SCHOOL DR
- SELDOM SEEN LA
- SPRUCE DR
- VINCENT ST
- WATER ST
- WHITE OAK DR
- WILLOW DR



SLIPPERY ROCK BOROUGH

BUTLER COUNTY

PREPARED BY THE
 PENNSYLVANIA DEPARTMENT OF TRANSPORTATION

BUREAU OF PLANNING AND RESEARCH
 GEOGRAPHIC INFORMATION DIVISION

IN COOPERATION WITH THE
 U.S. DEPARTMENT OF TRANSPORTATION
 FEDERAL HIGHWAY ADMINISTRATION

AND
 MUNICIPAL SERVICES DISTRICT 10-0

MUNICIPAL CODE 10 418

REVISED PER FORM 990 DATED 5-10-13

