
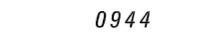
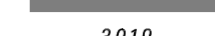
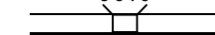

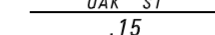









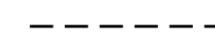



TOTAL MILES	
Borough Road System	5.04*
State Highway System	2.70
Total	7.74

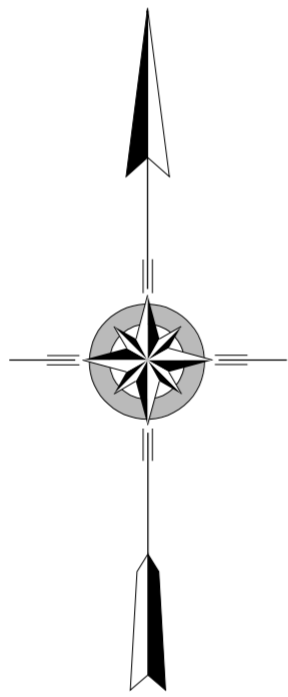
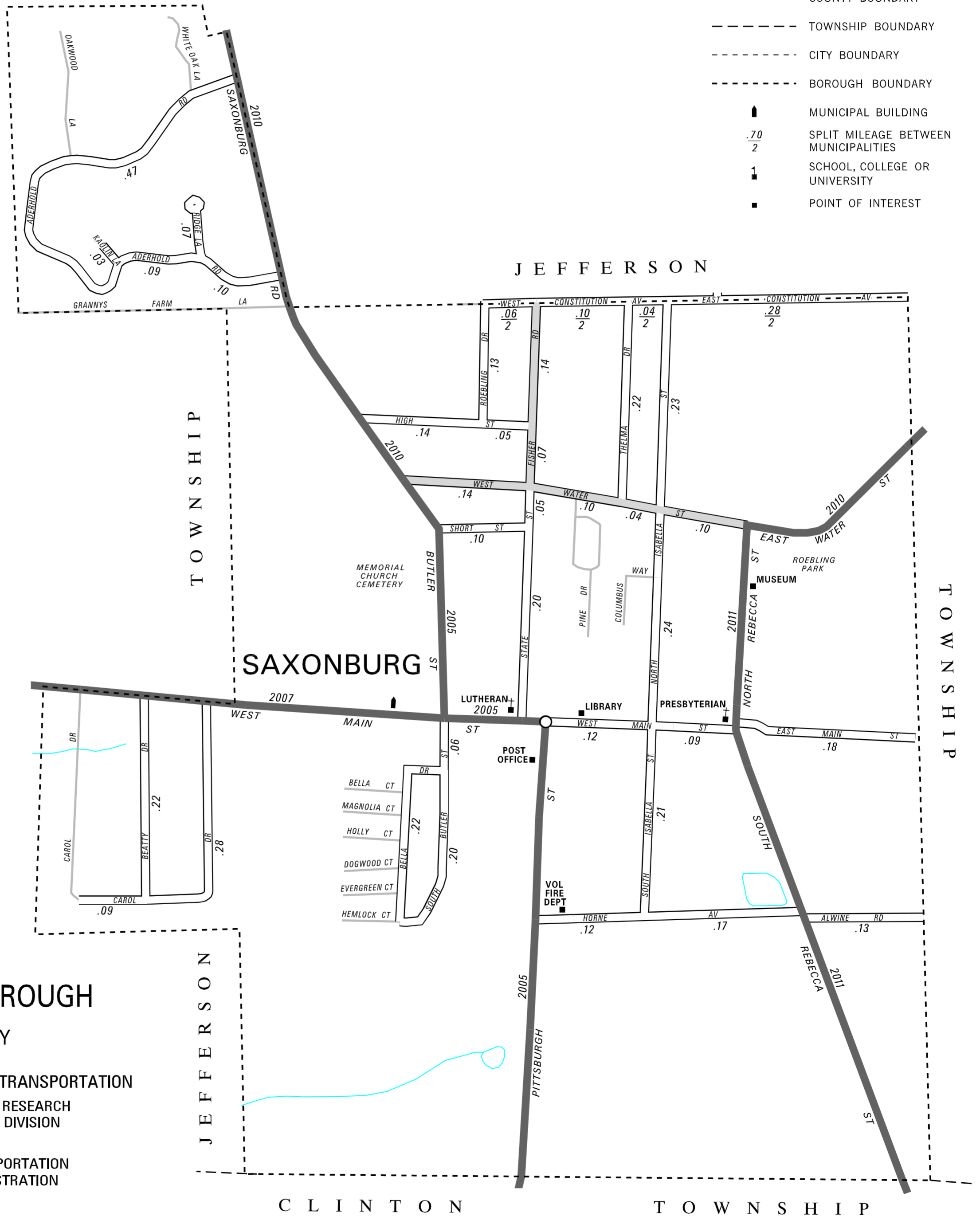
POPULATION 1,629
(2000 Census)

* Includes ACT 32 Turnback Mileage of .59

LEGEND

-  LIMITED ACCESS HIGHWAY
-  STATE ROUTE AND NUMBER
-  STATE MAINTAINED BRIDGE ON BOROUGH STREET
-  BOROUGH STREET NAME AND SEGMENT LENGTH IN MILES
-  TURNBACK BOROUGH STREET
-  BOROUGH ALLEY
-  OTHER ROAD
-  RAILROAD
-  STATE BOUNDARY
-  COUNTY BOUNDARY
-  TOWNSHIP BOUNDARY
-  CITY BOUNDARY
-  BOROUGH BOUNDARY
-  MUNICIPAL BUILDING
-  SPLIT MILEAGE BETWEEN MUNICIPALITIES
-  SCHOOL, COLLEGE OR UNIVERSITY
-  POINT OF INTEREST

- ADERHOLD RD
- ALWINE RD
- BEATTY DR
- BELLA DR
- BUTLER ST
- CAROL DR
- CONSTITUTION AV
- FISHER RD
- HIGH ST
- HORNE AV
- ISABELLA ST
- KAOLIN LA
- MAIN ST
- RIDGE LA
- ROEBLING DR
- SHORT ST
- STATE ST
- THELMA DR
- WATER ST



SAXONBURG BOROUGH

BUTLER COUNTY

PREPARED BY THE
PENNSYLVANIA DEPARTMENT OF TRANSPORTATION
 BUREAU OF PLANNING AND RESEARCH
 GEOGRAPHIC INFORMATION DIVISION
 IN COOPERATION WITH THE
 U.S. DEPARTMENT OF TRANSPORTATION
 FEDERAL HIGHWAY ADMINISTRATION
 AND
 MUNICIPAL SERVICES DISTRICT 10-0
 MUNICIPAL CODE 10 417
 REVISED PER FORM 990 DATED 12-28-05

