
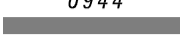
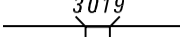

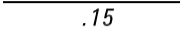







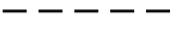




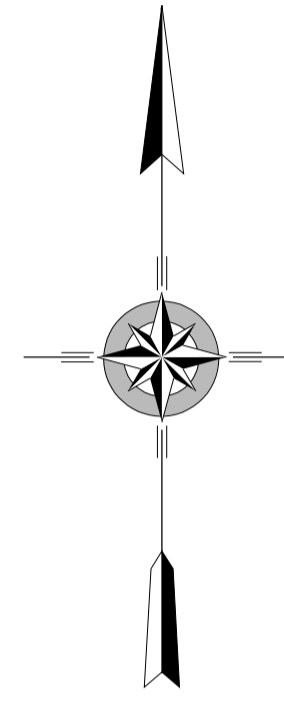
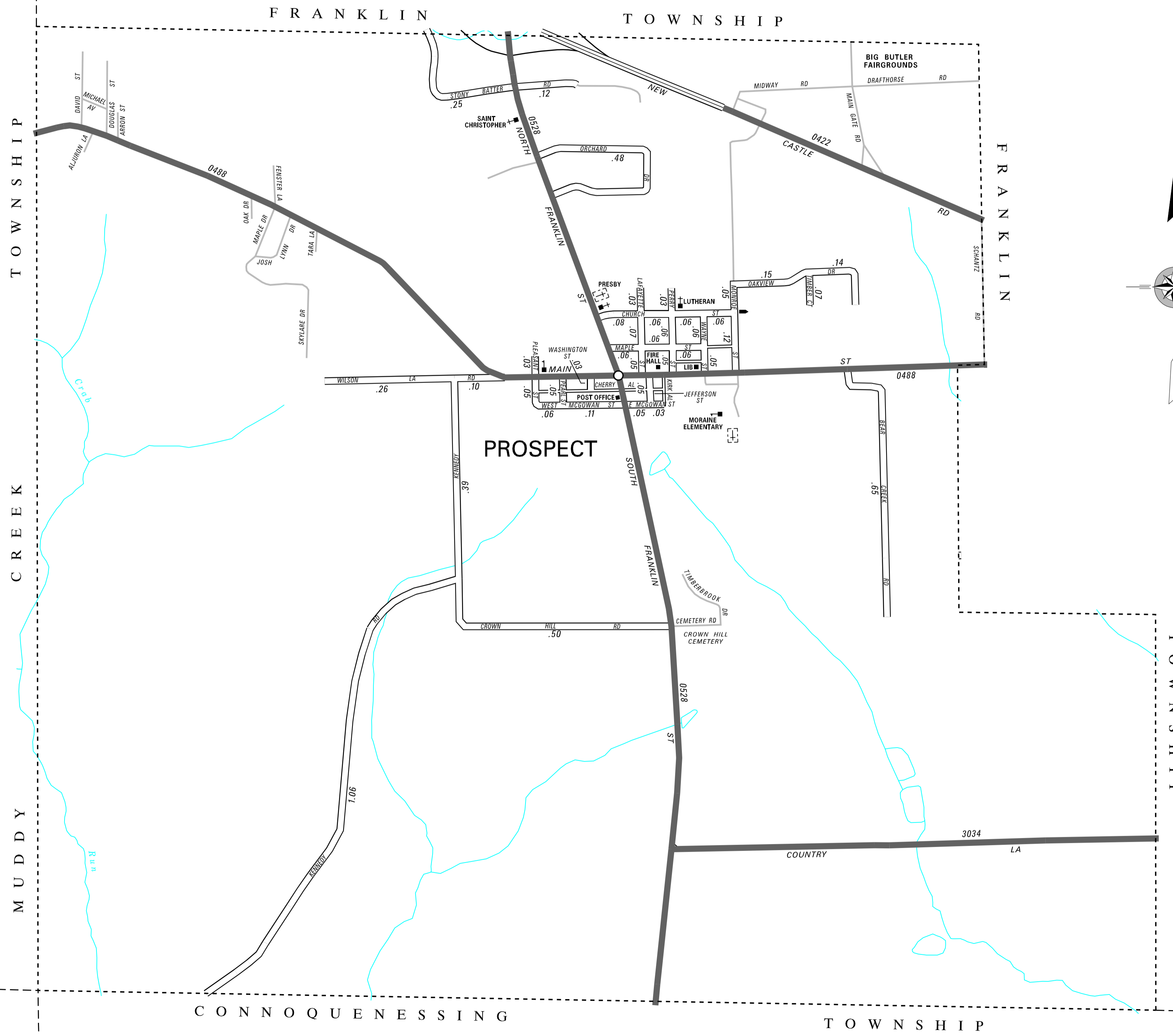


TOTAL MILES	
Borough Road System	5.64
State Highway System	5.77
Total	11.41

POPULATION 1,234  
(2000 Census)

**LEGEND**

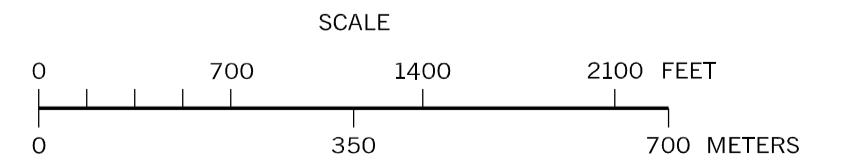
-  LIMITED ACCESS HIGHWAY
-  STATE ROUTE AND NUMBER
-  STATE MAINTAINED BRIDGE ON BOROUGH STREET
-  BOROUGH STREET NAME AND SEGMENT LENGTH IN MILES
-  TURNBACK BOROUGH STREET
-  BOROUGH ALLEY
-  OTHER ROAD
-  RAILROAD
-  STATE BOUNDARY
-  COUNTY BOUNDARY
-  TOWNSHIP BOUNDARY
-  CITY BOUNDARY
-  BOROUGH BOUNDARY
-  MUNICIPAL BUILDING
-  SPLIT MILEAGE BETWEEN MUNICIPALITIES
-  SCHOOL, COLLEGE OR UNIVERSITY
-  POINT OF INTEREST



**PROSPECT BOROUGH**

BUTLER COUNTY

PREPARED BY THE  
**PENNSYLVANIA DEPARTMENT OF TRANSPORTATION**  
 BUREAU OF PLANNING AND RESEARCH  
 GEOGRAPHIC INFORMATION DIVISION  
 IN COOPERATION WITH THE  
 U.S. DEPARTMENT OF TRANSPORTATION  
 FEDERAL HIGHWAY ADMINISTRATION  
 AND  
 MUNICIPAL SERVICES DISTRICT 10-0  
 MUNICIPAL CODE 10 416  
 REVISED PER FORM 990 DATED 11-7-06



- BEAR CREEK RD
- CHURCH ST
- CROWN HILL RD
- JEFFERSON ST
- KENNEDY RD
- LAFAYETTE ST
- MAPLE ST
- McGOWAN ST
- MONROE ST
- OAKVIEW DR
- ORCHARD DR
- PEARL ST
- PERRY ST
- PLEASANT ST
- STONY BATTER RD
- TIMBER CT
- WASHINGTON ST
- WAYNE ST
- WILSON LA