
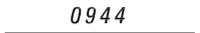
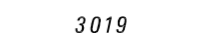

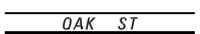
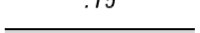













TOTAL MILES  
 Borough Road System 5.11\*  
 State Highway System 1.60  
 Total 6.71

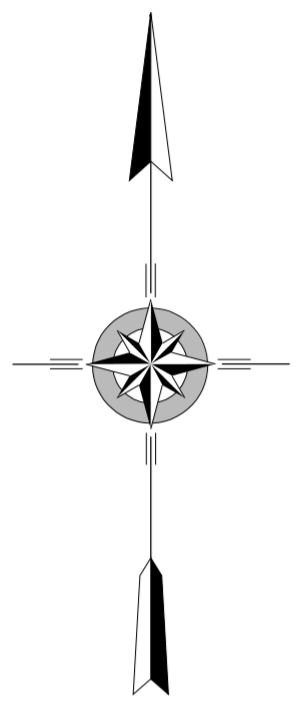
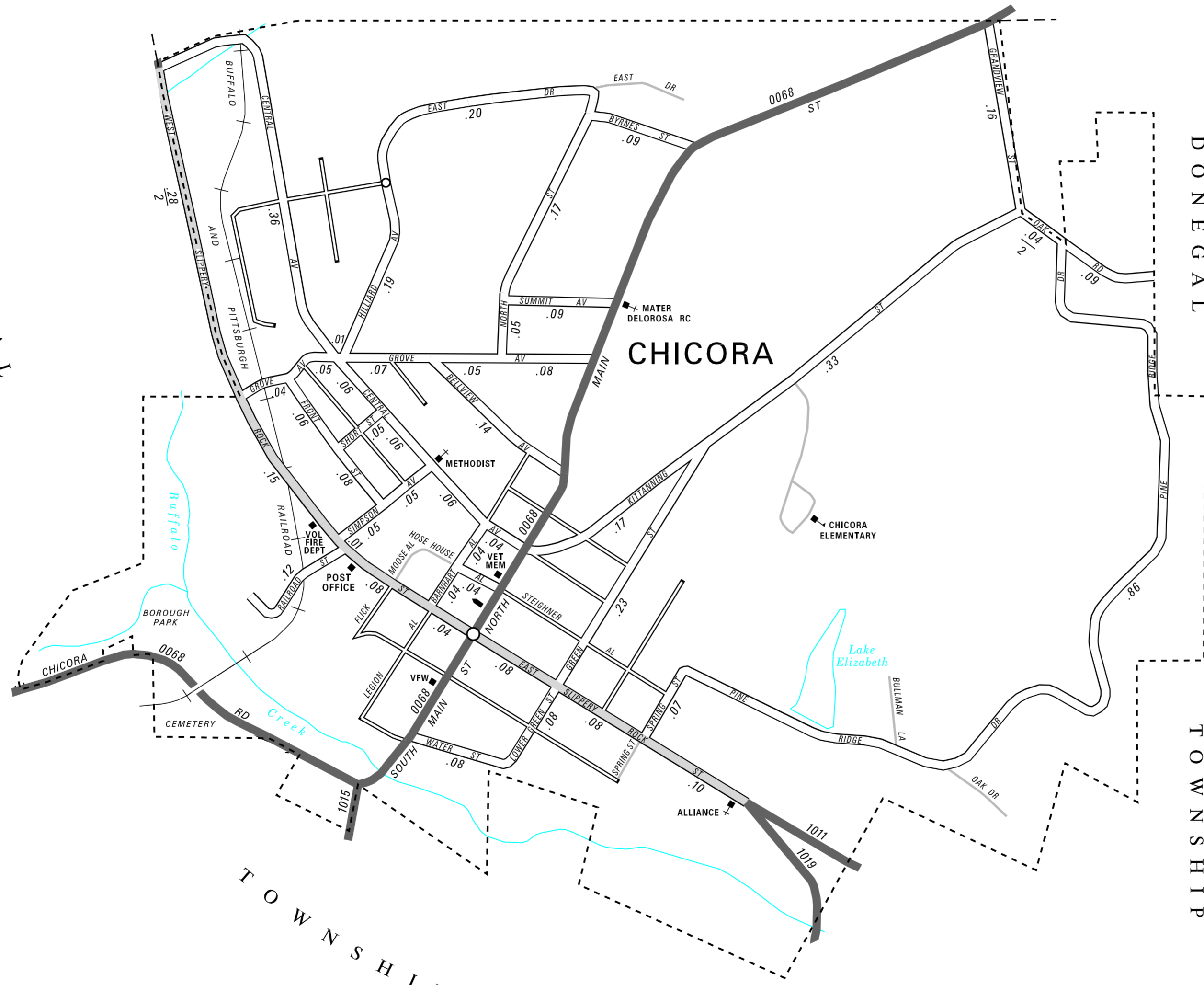
POPULATION 1,021  
 (2000 Census)

\* Includes ACT 32 Turnback Mileage of 0.68

**LEGEND**

-  LIMITED ACCESS HIGHWAY
-  STATE ROUTE AND NUMBER
-  STATE MAINTAINED BRIDGE ON BOROUGH STREET
-  BOROUGH STREET NAME AND SEGMENT LENGTH IN MILES
-  TURNBACK BOROUGH STREET
-  BOROUGH ALLEY
-  OTHER ROAD
-  RAILROAD
-  STATE BOUNDARY
-  COUNTY BOUNDARY
-  TOWNSHIP BOUNDARY
-  CITY BOUNDARY
-  BOROUGH BOUNDARY
-  MUNICIPAL BUILDING
-  SPLIT MILEAGE BETWEEN MUNICIPALITIES
-  SCHOOL, COLLEGE OR UNIVERSITY
-  POINT OF INTEREST

F A I R V I E W T O W N S H I P



D O N E G A L

D O N E G A L

T O W N S H I P

T O W N S H I P

- BARNHART AL
- BELLVIEW AV
- BYRNES ST
- CENTRAL AV
- EAST DR
- FRONT ST
- GRANDVIEW ST
- GREEN ST
- GROVE AV
- HILLIARD AV
- HOSE HOUSE AL
- KITTANNING ST
- NORTH ST
- OAK RD
- PINE RIDGE DR
- RAILROAD ST
- SHORT ST
- SIMPSON AV
- SLIPPERY ROCK ST
- SPRING ST
- SUMMIT AV
- WATER ST



**CHICORA BOROUGH**

BUTLER COUNTY

PREPARED BY THE  
 PENNSYLVANIA DEPARTMENT OF TRANSPORTATION

BUREAU OF PLANNING AND RESEARCH  
 GEOGRAPHIC INFORMATION DIVISION

IN COOPERATION WITH THE  
 U.S. DEPARTMENT OF TRANSPORTATION  
 FEDERAL HIGHWAY ADMINISTRATION

AND  
 MUNICIPAL SERVICES DISTRICT 10-0

MUNICIPAL CODE 10 413

REVISED PER FORM 990 DATED 1-18-08

