
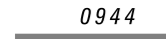
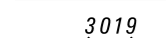
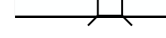
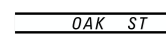











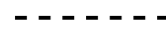
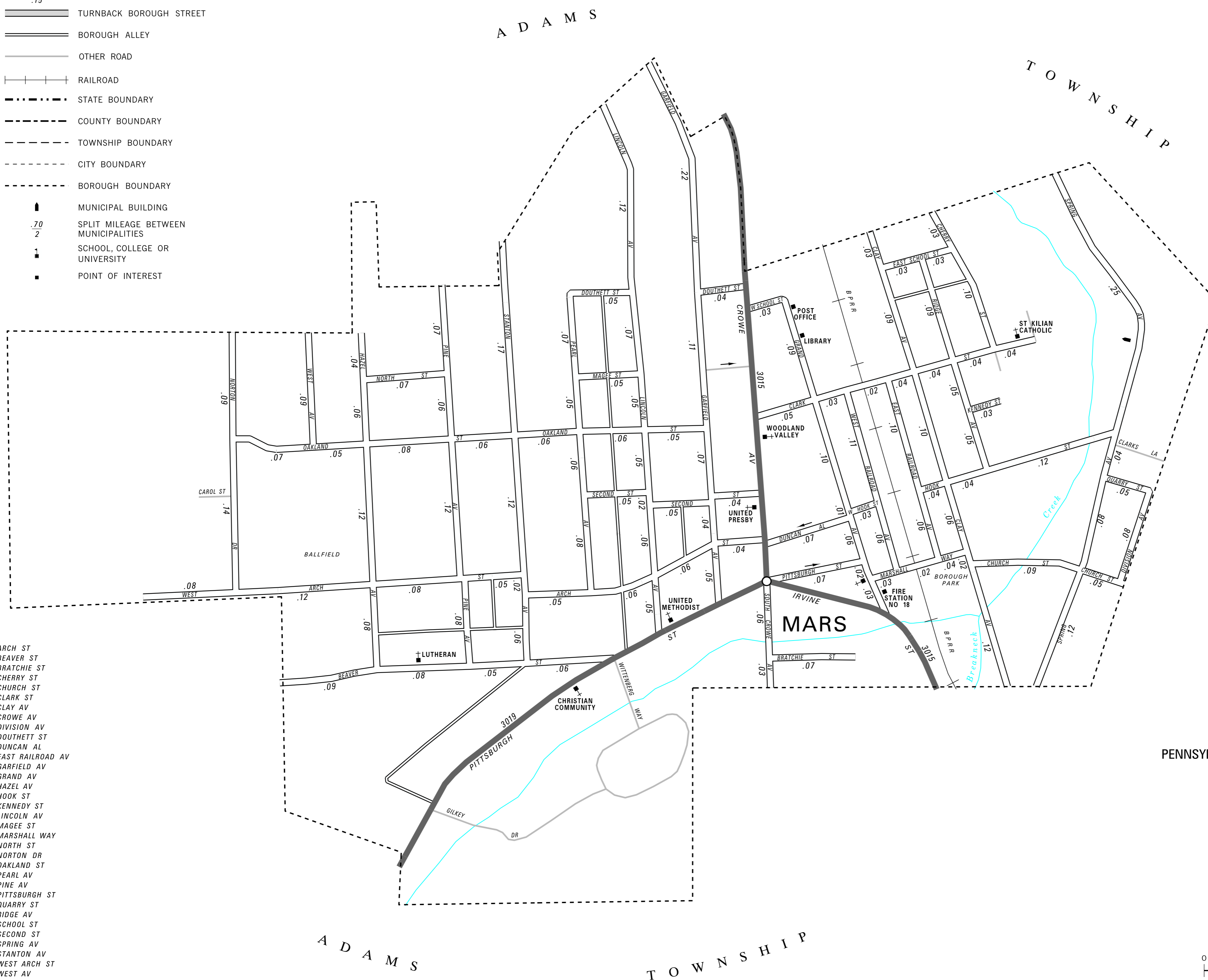


**LEGEND**

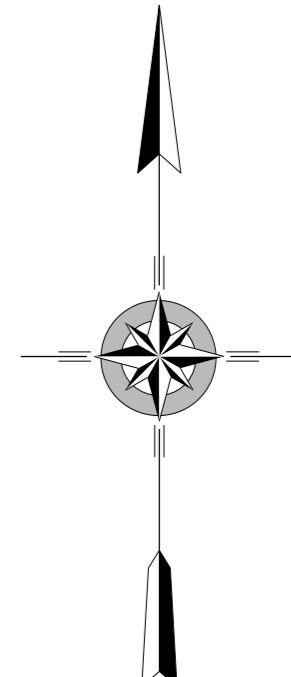
-  LIMITED ACCESS HIGHWAY
-  STATE ROUTE AND NUMBER
-  STATE MAINTAINED BRIDGE ON BOROUGH STREET
-  BOROUGH STREET NAME AND SEGMENT LENGTH IN MILES
-  TURNBACK BOROUGH STREET
-  BOROUGH ALLEY
-  OTHER ROAD
-  RAILROAD
-  STATE BOUNDARY
-  COUNTY BOUNDARY
-  TOWNSHIP BOUNDARY
-  CITY BOUNDARY
-  BOROUGH BOUNDARY
-  MUNICIPAL BUILDING
-  SPLIT MILEAGE BETWEEN MUNICIPALITIES
-  SCHOOL, COLLEGE OR UNIVERSITY
-  POINT OF INTEREST

POPULATION 1,699  
(2010 Census)

TOTAL MILES	
Borough Road System	7.23
State Highway System	1.03
Total	8.26



- ARCH ST
- BEAVER ST
- BRATCHIE ST
- CHERRY ST
- CHURCH ST
- CLARK ST
- CLAY AV
- CROWE AV
- DIVISION AV
- DOUTHETT ST
- DUNCAN AL
- EAST RAILROAD AV
- GARFIELD AV
- GRAND AV
- HAZEL AV
- HOOK ST
- KENNEDY ST
- LINCOLN AV
- MAGEE ST
- MARSHALL WAY
- NORTH ST
- NORTON DR
- OAKLAND ST
- PEARL AV
- PINE AV
- PITTSBURGH ST
- QUARRY ST
- RIDGE AV
- SCHOOL ST
- SECOND ST
- SPRING AV
- STANTON AV
- WEST ARCH ST
- WEST AV
- WEST RAILROAD AV



**MARS BOROUGH**  
BUTLER COUNTY

PREPARED BY THE  
PENNSYLVANIA DEPARTMENT OF TRANSPORTATION  
BUREAU OF PLANNING AND RESEARCH  
GEOGRAPHIC INFORMATION DIVISION  
IN COOPERATION WITH THE  
U.S. DEPARTMENT OF TRANSPORTATION  
FEDERAL HIGHWAY ADMINISTRATION  
AND  
MUNICIPAL SERVICES DISTRICT 10-0  
MUNICIPAL CODE 10 412  
REVISED PER FORM 990 DATED 12-2-16

