

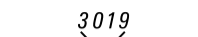
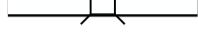

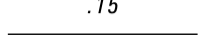











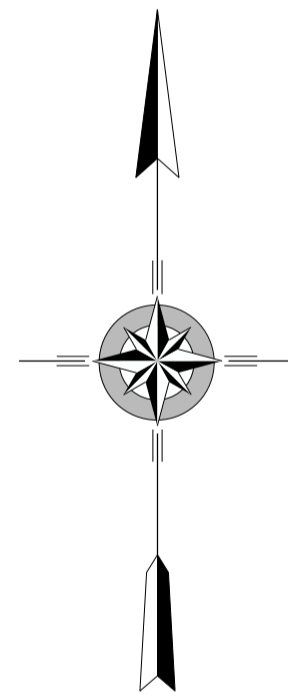
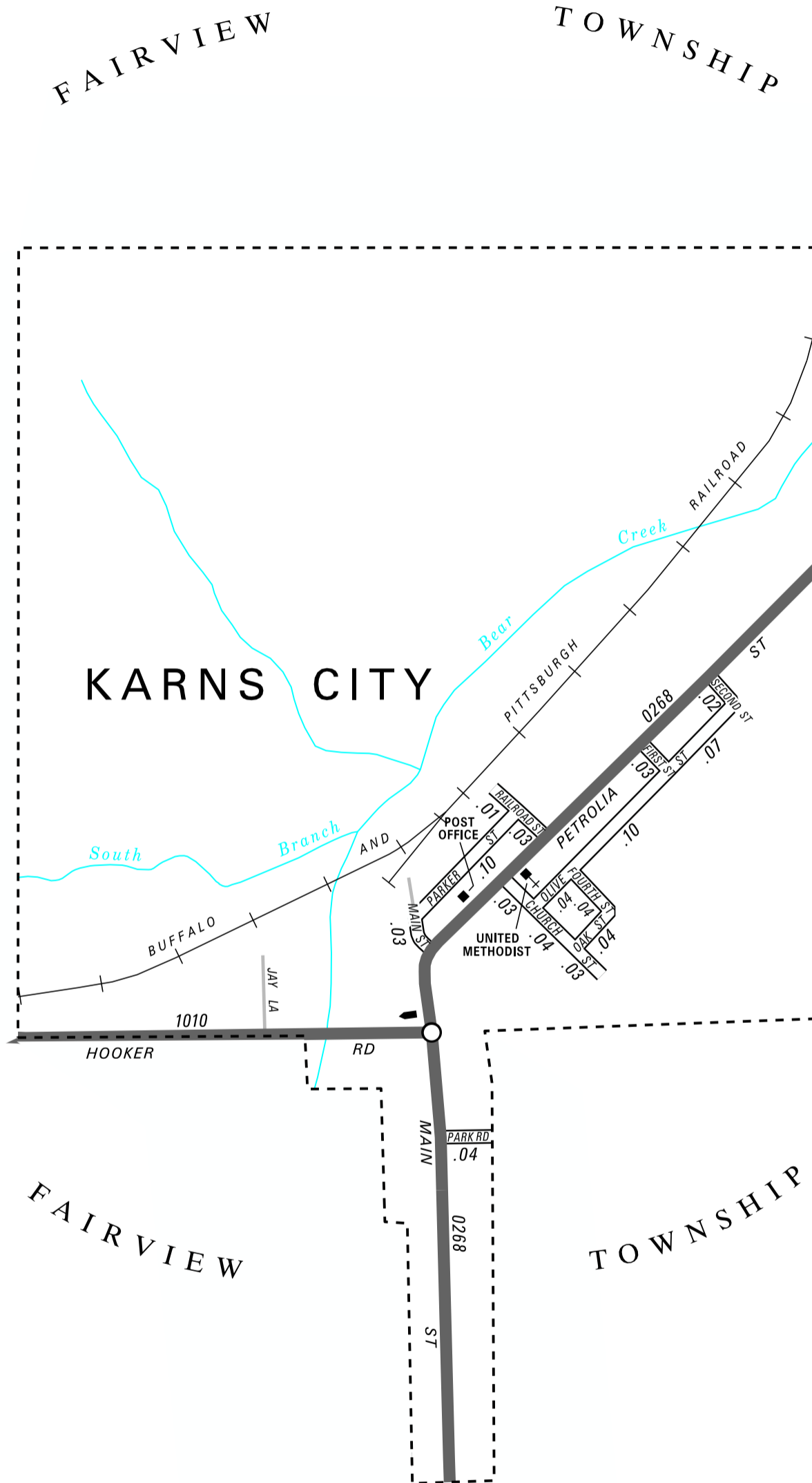


**LEGEND**

-  LIMITED ACCESS HIGHWAY
-  STATE ROUTE AND NUMBER
-  STATE MAINTAINED BRIDGE ON BOROUGH STREET
-  BOROUGH STREET NAME AND SEGMENT LENGTH IN MILES
-  TURNBACK BOROUGH STREET
-  BOROUGH ALLEY
-  OTHER ROAD
-  RAILROAD
-  STATE BOUNDARY
-  COUNTY BOUNDARY
-  TOWNSHIP BOUNDARY
-  CITY BOUNDARY
-  BOROUGH BOUNDARY
-  MUNICIPAL BUILDING
-  SPLIT MILEAGE BETWEEN MUNICIPALITIES
-  SCHOOL, COLLEGE OR UNIVERSITY
-  POINT OF INTEREST

POPULATION 209  
(2010 Census)

TOTAL MILES	
Borough Road System	.65
State Highway System	1.04
Total	1.69



**KARNS CITY BOROUGH**

BUTLER COUNTY

PREPARED BY THE  
PENNSYLVANIA DEPARTMENT OF TRANSPORTATION

BUREAU OF PLANNING AND RESEARCH  
GEOGRAPHIC INFORMATION DIVISION

IN COOPERATION WITH THE  
U.S. DEPARTMENT OF TRANSPORTATION  
FEDERAL HIGHWAY ADMINISTRATION

AND  
MUNICIPAL SERVICES DISTRICT 10-0  
MUNICIPAL CODE 10 411

REVISED PER FORM 990 DATED 12-19-16

- CHURCH ST
- FIRST ST
- FOURTH ST
- MAIN ST
- OAK ST
- OLIVE ST
- PARK RD
- PARKER ST
- RAILROAD ST
- SECOND ST

