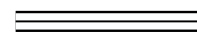
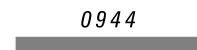
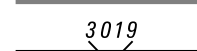
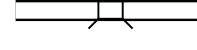
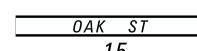
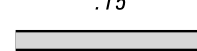






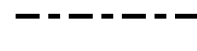
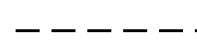


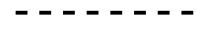


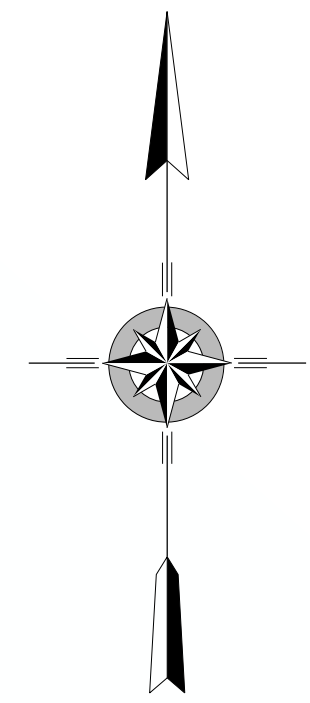
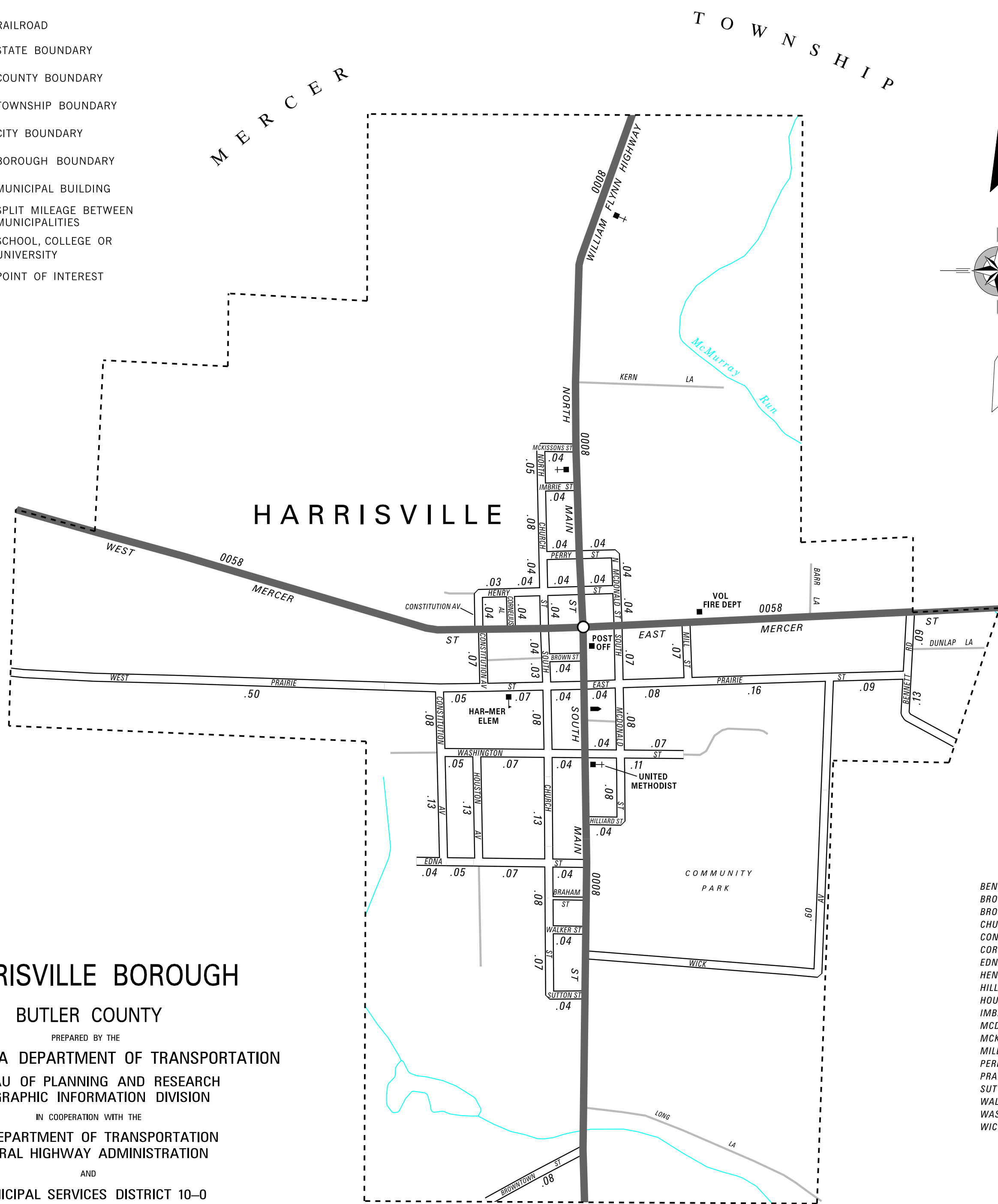
LEGEND

POPULATION 897
(2010 Census)

TOTAL MILES
Borough Road System 4.38*
State Highway System 2.40
Total 6.78

* Includes ACT 32 Turnback Mileage of .08

-  LIMITED ACCESS HIGHWAY
-  STATE ROUTE AND NUMBER
-  STATE MAINTAINED BRIDGE ON BOROUGH STREET
-  BOROUGH STREET NAME AND SEGMENT LENGTH IN MILES
-  TURNBACK BOROUGH STREET
-  BOROUGH ALLEY
-  OTHER ROAD
-  RAILROAD
-  STATE BOUNDARY
-  COUNTY BOUNDARY
-  TOWNSHIP BOUNDARY
-  CITY BOUNDARY
-  BOROUGH BOUNDARY
-  MUNICIPAL BUILDING
-  SPLIT MILEAGE BETWEEN MUNICIPALITIES
-  SCHOOL, COLLEGE OR UNIVERSITY
-  POINT OF INTEREST



HARRISVILLE BOROUGH

BUTLER COUNTY

PREPARED BY THE
PENNSYLVANIA DEPARTMENT OF TRANSPORTATION
BUREAU OF PLANNING AND RESEARCH
GEOGRAPHIC INFORMATION DIVISION
IN COOPERATION WITH THE
U.S. DEPARTMENT OF TRANSPORTATION
FEDERAL HIGHWAY ADMINISTRATION
AND
MUNICIPAL SERVICES DISTRICT 10-0
MUNICIPAL CODE 10 410
REVISED PER FORM 990 DATED 10-5-07

- BENNETT RD
- BROWN ST
- BROWN TOWN ST
- CHURCH ST
- CONSTITUTION AV
- CORNELIUS AL
- EDNA ST
- HENRY ST
- HILLIARD ST
- HOUSTON AV
- IMBRIE ST
- MCDONALD ST
- MCKISSONS ST
- MILL ST
- PERRY ST
- PRAIRIE ST
- SUTTON ST
- WALKER ST
- WASHINGTON ST
- WICK AV

