

LEGEND

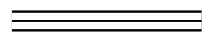
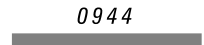
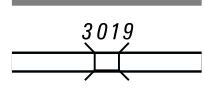
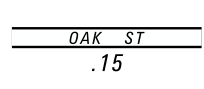

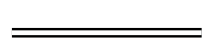





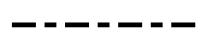





POPULATION 890
(2010 Census)

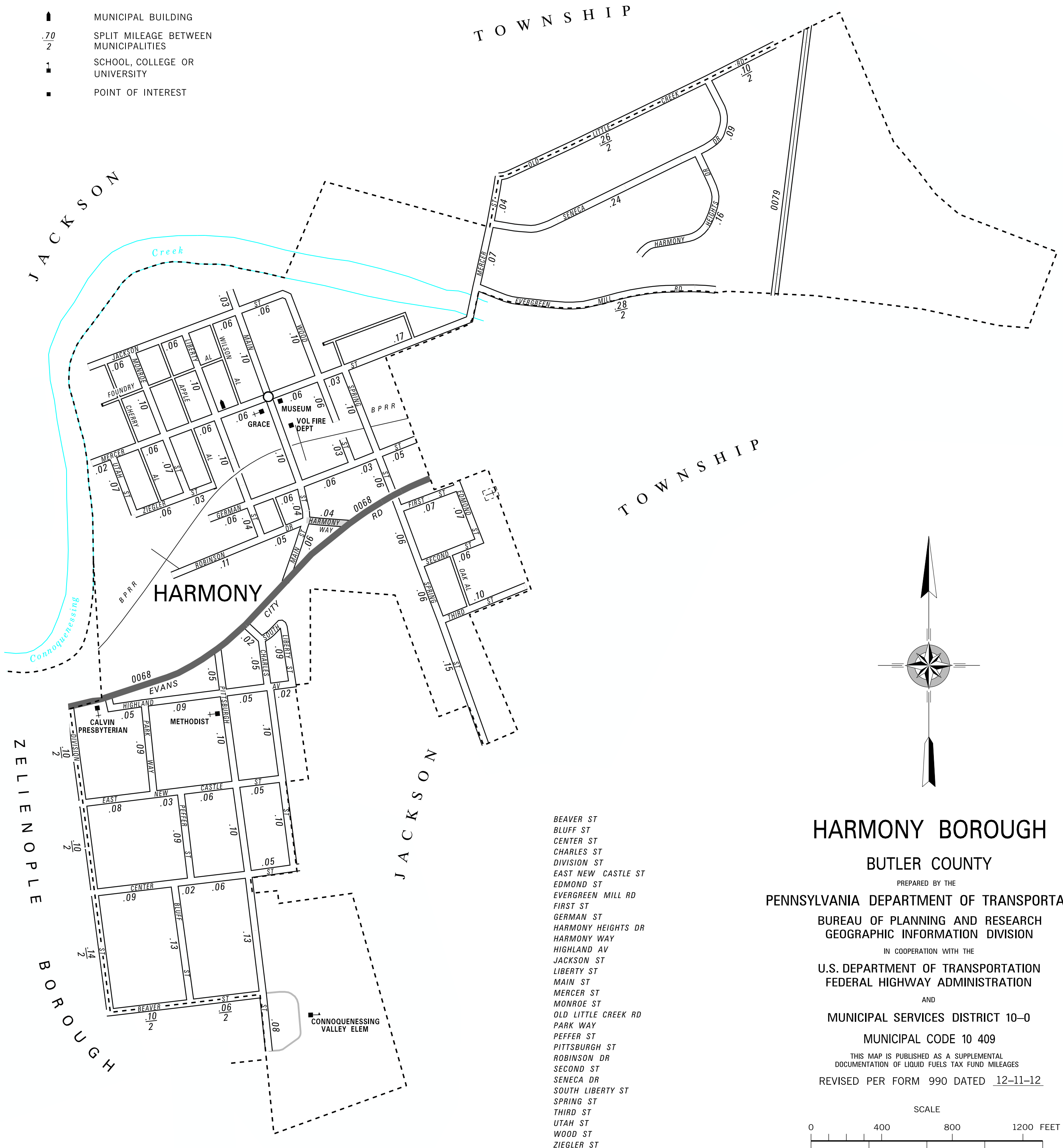
TOTAL MILES
Borough Road System 5.93 *
State Highway System .47
Total 6.40

* Includes ACT 32 Turnback Mileage of 0.04

COPIES OF THIS MAP ARE AVAILABLE AT NOMINAL COST
CONTACT:

PENNSYLVANIA DEPARTMENT OF TRANSPORTATION
SALES STORE
P.O. BOX 3451
HARRISBURG, PENNSYLVANIA 17105-3451
TELEPHONE: (717)787-6746

-  LIMITED ACCESS HIGHWAY
-  STATE ROUTE AND NUMBER
-  STATE MAINTAINED BRIDGE ON BOROUGH STREET
-  BOROUGH STREET NAME AND SEGMENT LENGTH IN MILES
-  TURNBACK BOROUGH STREET
-  BOROUGH ALLEY
-  OTHER ROAD
-  RAILROAD
-  STATE BOUNDARY
-  COUNTY BOUNDARY
-  TOWNSHIP BOUNDARY
-  CITY BOUNDARY
-  BOROUGH BOUNDARY
-  MUNICIPAL BUILDING
-  SPLIT MILEAGE BETWEEN MUNICIPALITIES
-  SCHOOL, COLLEGE OR UNIVERSITY
-  POINT OF INTEREST



- BEAVER ST
- BLUFF ST
- CENTER ST
- CHARLES ST
- DIVISION ST
- EAST NEW CASTLE ST
- EDMOND ST
- EVERGREEN MILL RD
- FIRST ST
- GERMAN ST
- HARMONY HEIGHTS DR
- HARMONY WAY
- HIGHLAND AV
- JACKSON ST
- LIBERTY ST
- MAIN ST
- MERCER ST
- MONROE ST
- OLD LITTLE CREEK RD
- PARK WAY
- PEPPER ST
- PITTSBURGH ST
- ROBINSON DR
- SECOND ST
- SENECA DR
- SOUTH LIBERTY ST
- SPRING ST
- THIRD ST
- UTAH ST
- WOOD ST
- ZIEGLER ST

HARMONY BOROUGH
BUTLER COUNTY

PREPARED BY THE
PENNSYLVANIA DEPARTMENT OF TRANSPORTATION
BUREAU OF PLANNING AND RESEARCH
GEOGRAPHIC INFORMATION DIVISION

IN COOPERATION WITH THE
U.S. DEPARTMENT OF TRANSPORTATION
FEDERAL HIGHWAY ADMINISTRATION

AND
MUNICIPAL SERVICES DISTRICT 10-0
MUNICIPAL CODE 10 409

THIS MAP IS PUBLISHED AS A SUPPLEMENTAL
DOCUMENTATION OF LIQUID FUELS TAX FUND MILEAGES
REVISED PER FORM 990 DATED 12-11-12

