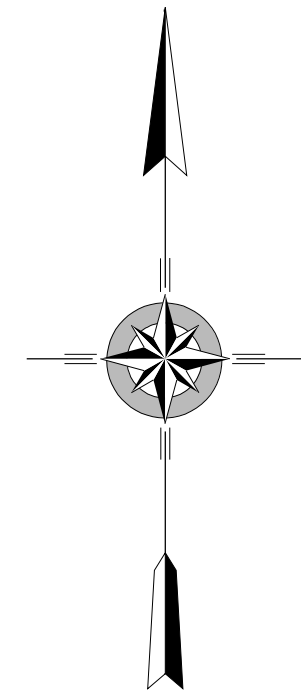
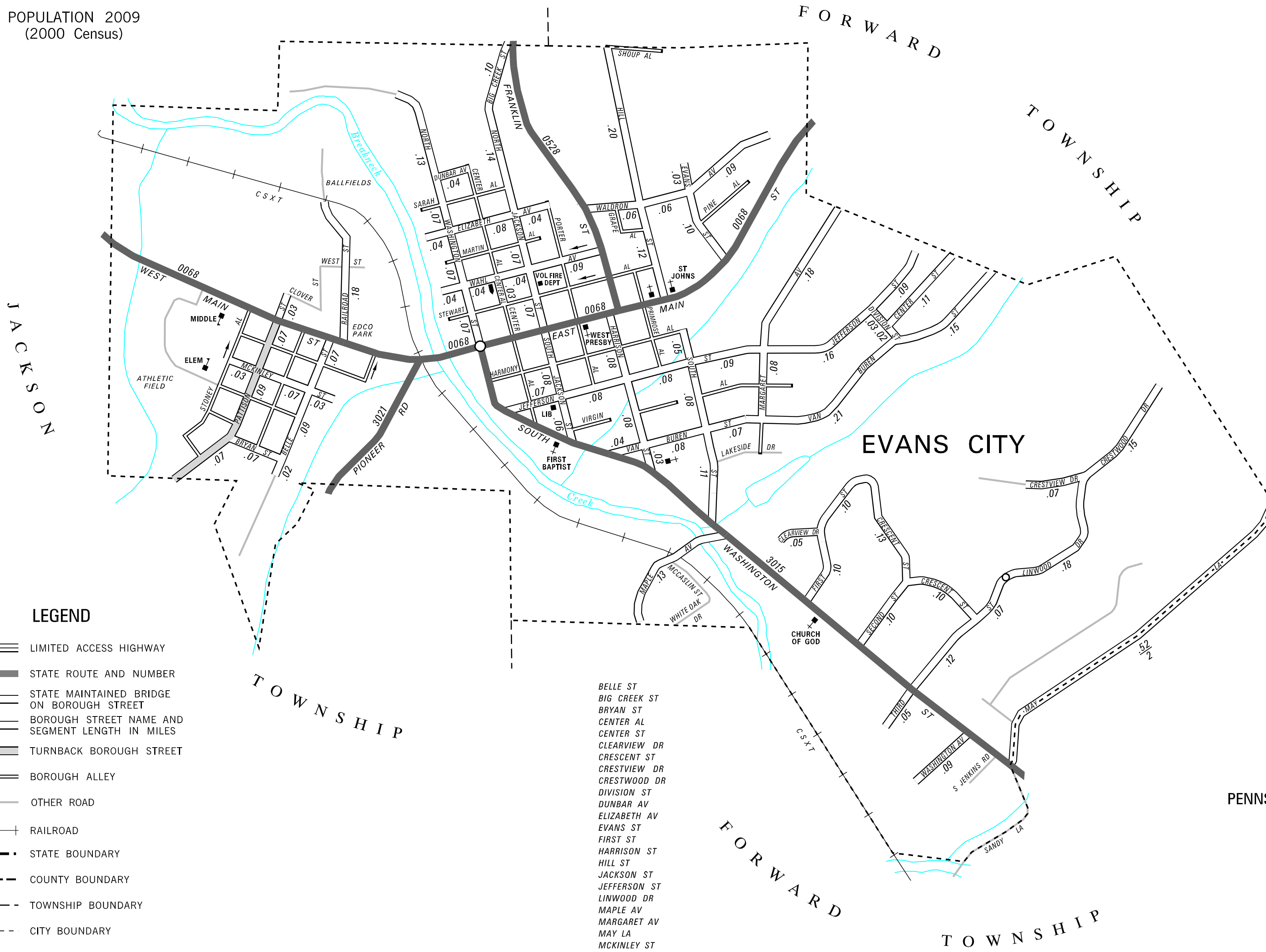


POPULATION 2009
(2000 Census)

TOTAL MILES	
Borough Road System	6.45 *
State Highway System	2.41
Total	8.86

* Includes ACT 32 Turnback Mileage of .23



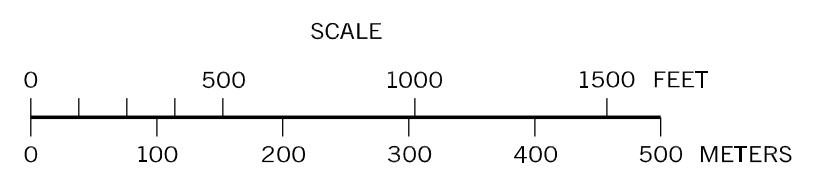
LEGEND

- LIMITED ACCESS HIGHWAY
- STATE ROUTE AND NUMBER
- STATE MAINTAINED BRIDGE ON BOROUGH STREET
- BOROUGH STREET NAME AND SEGMENT LENGTH IN MILES
- TURNBACK BOROUGH STREET
- BOROUGH ALLEY
- OTHER ROAD
- RAILROAD
- STATE BOUNDARY
- COUNTY BOUNDARY
- TOWNSHIP BOUNDARY
- CITY BOUNDARY
- BOROUGH BOUNDARY
- MUNICIPAL BUILDING
- SPLIT MILEAGE BETWEEN MUNICIPALITIES
- SCHOOL, COLLEGE OR UNIVERSITY
- POINT OF INTEREST

- BELLE ST
- BIG CREEK ST
- BRYAN ST
- CENTER AL
- CENTER ST
- CLEARVIEW DR
- CRESCENT ST
- CRESTVIEW DR
- CRESTWOOD DR
- DIVISION ST
- DUNBAR AV
- ELIZABETH AV
- EVANS ST
- FIRST ST
- HARRISON ST
- HILL ST
- JACKSON ST
- JEFFERSON ST
- LINWOOD DR
- MAPLE AV
- MARGARET AV
- MAY LA
- MCKINLEY ST
- PATTISON ST
- RAILROAD ST
- SECOND ST
- SOUTH ST
- THIRD ST
- VAN BUREN ST
- WAHL AV
- WALDRON AV
- WASHINGTON AV
- WASHINGTON ST

EVANS CITY BOROUGH

BUTLER COUNTY
 PREPARED BY THE
PENNSYLVANIA DEPARTMENT OF TRANSPORTATION
 BUREAU OF PLANNING AND RESEARCH
 GEOGRAPHIC INFORMATION DIVISION
 IN COOPERATION WITH THE
 U.S. DEPARTMENT OF TRANSPORTATION
 FEDERAL HIGHWAY ADMINISTRATION
 AND
 MUNICIPAL SERVICES DISTRICT 10-0
 MUNICIPAL CODE 10 407
 REVISED PER FORM 990 DATED 11-21-05



NOTE:
 MUNICIPAL BUILDING MOVING
 BY MID 2006 TO BESIDE LIBRARY