
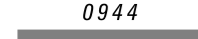
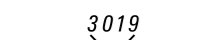
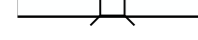
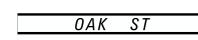
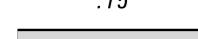

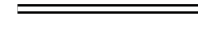




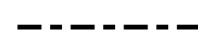


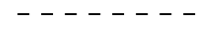
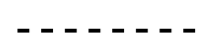


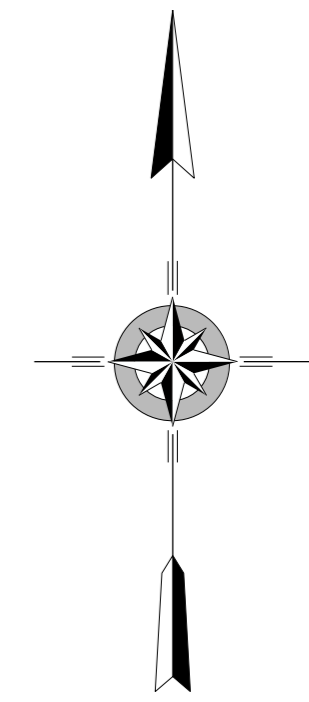
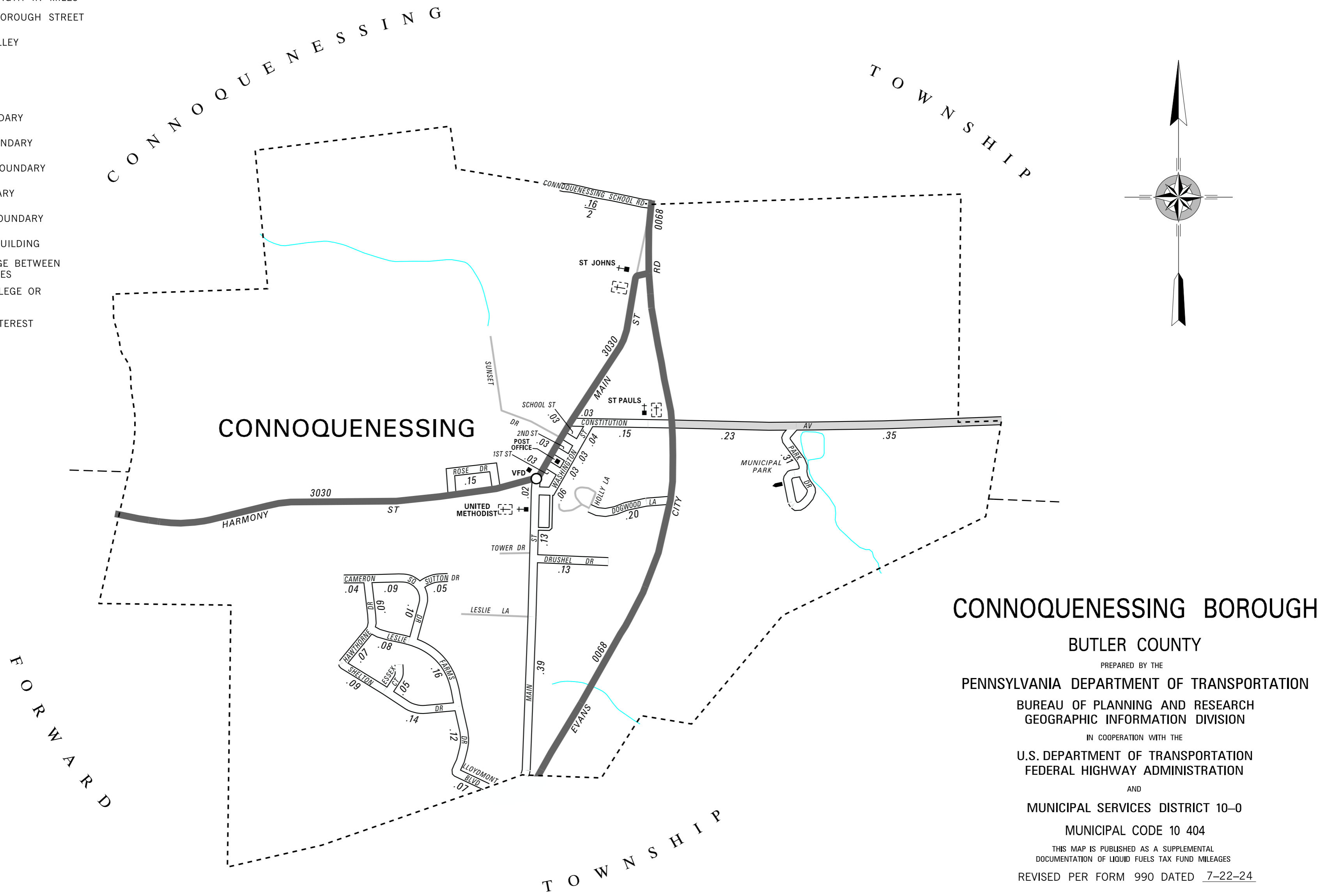
LEGEND

-  LIMITED ACCESS HIGHWAY
-  STATE ROUTE AND NUMBER
-  STATE MAINTAINED BRIDGE ON BOROUGH STREET
-  BOROUGH STREET NAME AND SEGMENT LENGTH IN MILES
-  TURNBACK BOROUGH STREET
-  BOROUGH ALLEY
-  OTHER ROAD
-  RAILROAD
-  STATE BOUNDARY
-  COUNTY BOUNDARY
-  TOWNSHIP BOUNDARY
-  CITY BOUNDARY
-  BOROUGH BOUNDARY
-  MUNICIPAL BUILDING
-  SPLIT MILEAGE BETWEEN MUNICIPALITIES
-  SCHOOL, COLLEGE OR UNIVERSITY
-  POINT OF INTEREST

POPULATION 668
(2020 Census)

TOTAL MILES	
Borough Road System	3.57*
State Highway System	2.24
Total	5.81

* Includes ACT 32 Turnback Mileage of 0.58



CONNOQUENESSING BOROUGH

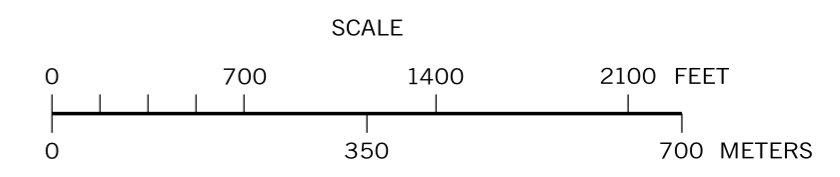
BUTLER COUNTY

PREPARED BY THE
PENNSYLVANIA DEPARTMENT OF TRANSPORTATION
BUREAU OF PLANNING AND RESEARCH
GEOGRAPHIC INFORMATION DIVISION

IN COOPERATION WITH THE
U.S. DEPARTMENT OF TRANSPORTATION
FEDERAL HIGHWAY ADMINISTRATION

AND
MUNICIPAL SERVICES DISTRICT 10-0
MUNICIPAL CODE 10 404

THIS MAP IS PUBLISHED AS A SUPPLEMENTAL
DOCUMENTATION OF LIQUID FUELS TAX FUND MILEAGES
REVISED PER FORM 990 DATED 7-22-24



- CAMERON SQUARE DR
- CONNOQUENESSING SCHOOL RD
- CONSTITUTION AV
- DOGWOOD LA
- DRUSHELL DR
- ESSEX CT
- FIRST ST
- HAWTHORNE DR
- LESLIE FARMS DR
- LLOYDMONT BLVD
- MAIN ST
- PARK DR
- ROSE ST
- SCHOOL ST
- SECOND ST
- SHELTON PL
- SUTTON DR
- WASHINGTON ST

COPIES OF THIS MAP ARE AVAILABLE AT NOMINAL COST
CONTACT:
PENNSYLVANIA DEPARTMENT OF TRANSPORTATION
SALES STORE
P.O. BOX 3451
HARRISBURG, PENNSYLVANIA 17105-3451
TELEPHONE: (717)787-6746