


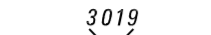


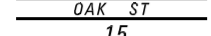
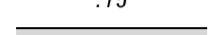











**LEGEND**

-  LIMITED ACCESS HIGHWAY
-  STATE ROUTE AND NUMBER
-  STATE MAINTAINED BRIDGE ON BOROUGH STREET
-  BOROUGH STREET NAME AND SEGMENT LENGTH IN MILES
-  TURNBACK BOROUGH STREET
-  BOROUGH ALLEY
-  OTHER ROAD
-  RAILROAD
-  STATE BOUNDARY
-  COUNTY BOUNDARY
-  TOWNSHIP BOUNDARY
-  CITY BOUNDARY
-  BOROUGH BOUNDARY
-  MUNICIPAL BUILDING
-  SPLIT MILEAGE BETWEEN MUNICIPALITIES
-  SCHOOL, COLLEGE OR UNIVERSITY
-  POINT OF INTEREST

POPULATION 72  
(2000 Census)

TOTAL MILES	
Borough Road System	2.27
State Highway System	4.44
<b>Total</b>	<b>6.71</b>

V E N A N G O C O U N T Y

V E N A N G O

A L L E G H E N Y T O W N S H I P

CHERRY VALLEY

EAU CLAIRE BOROUGH

CHERRY VALLEY BOROUGH

BUTLER COUNTY

PREPARED BY THE  
PENNSYLVANIA DEPARTMENT OF TRANSPORTATION

BUREAU OF PLANNING AND RESEARCH  
GEOGRAPHIC INFORMATION DIVISION

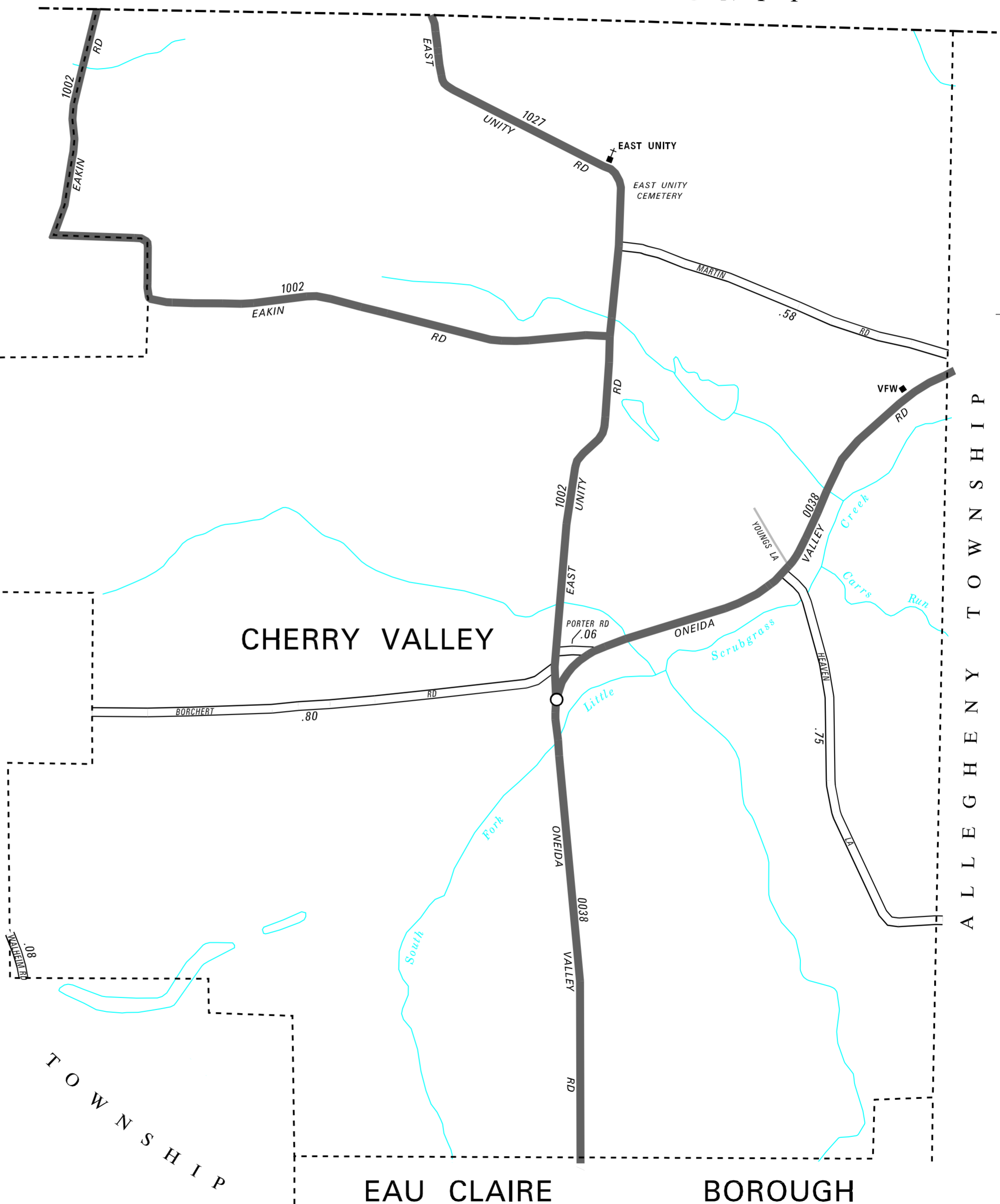
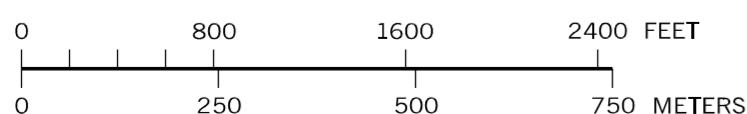
IN COOPERATION WITH THE  
U.S. DEPARTMENT OF TRANSPORTATION  
FEDERAL HIGHWAY ADMINISTRATION

AND  
MUNICIPAL SERVICES DISTRICT 10-0

MUNICIPAL CODE 10 403

REVISED PER FORM 990 DATED 6-11-02

SCALE



BORCHERT RD  
HEAVEN LA  
MARTIN RD  
PORTER RD  
WALHEIM RD

