
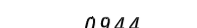
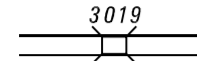
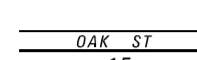
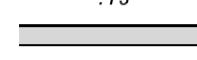









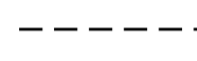


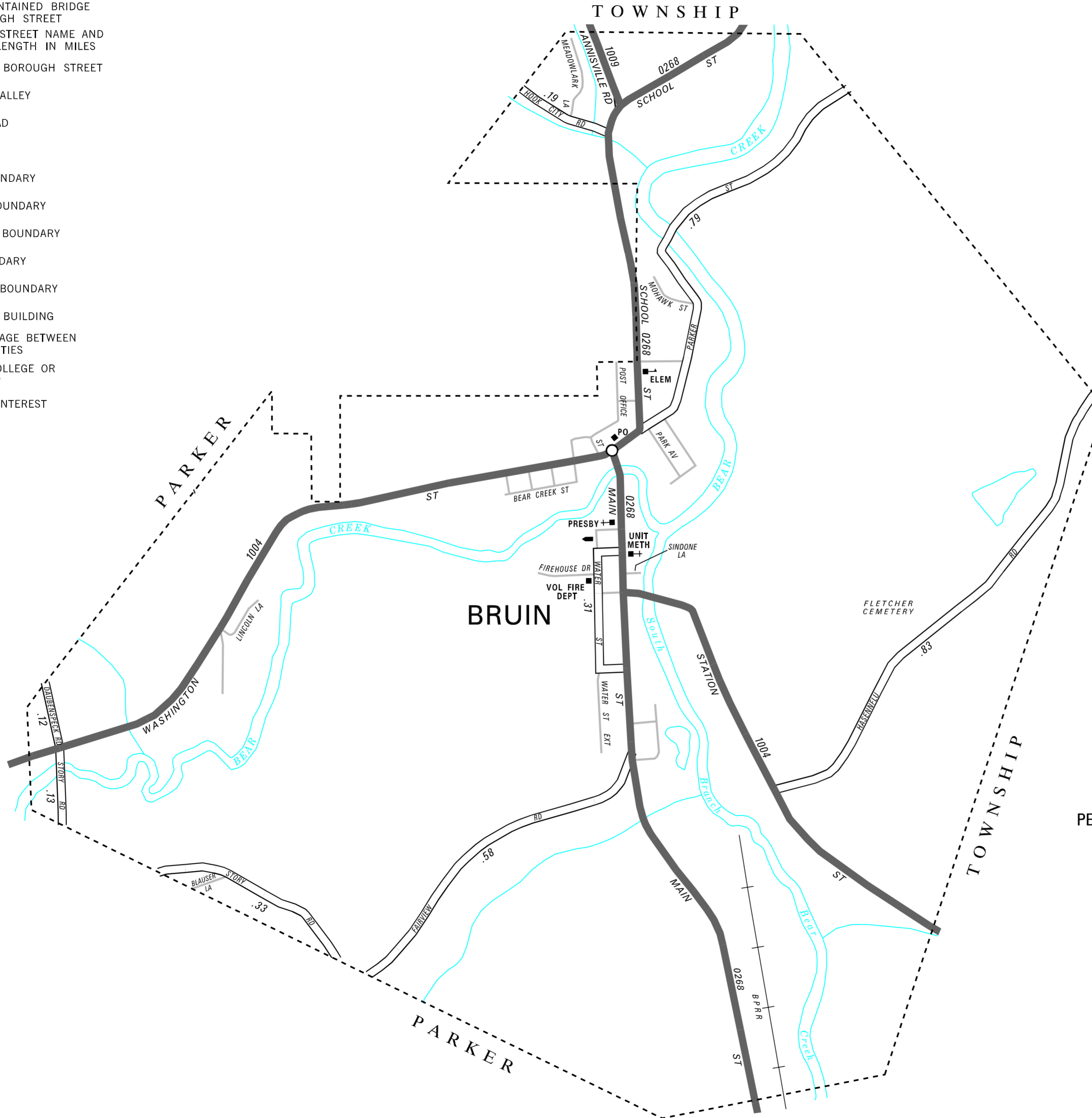


**LEGEND**

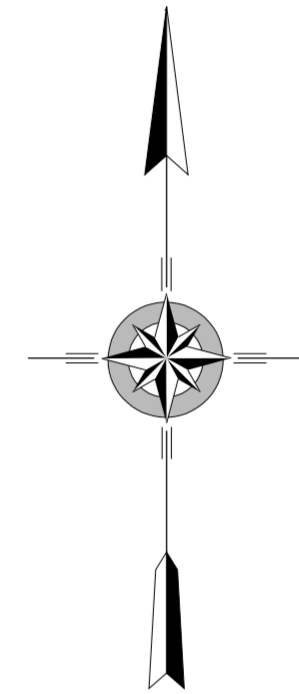
-  LIMITED ACCESS HIGHWAY
-  STATE ROUTE AND NUMBER
-  STATE MAINTAINED BRIDGE ON BOROUGH STREET
-  BOROUGH STREET NAME AND SEGMENT LENGTH IN MILES
-  TURNBACK BOROUGH STREET
-  BOROUGH ALLEY
-  OTHER ROAD
-  RAILROAD
-  STATE BOUNDARY
-  COUNTY BOUNDARY
-  TOWNSHIP BOUNDARY
-  CITY BOUNDARY
-  BOROUGH BOUNDARY
-  MUNICIPAL BUILDING
-  SPLIT MILEAGE BETWEEN MUNICIPALITIES
-  SCHOOL, COLLEGE OR UNIVERSITY
-  POINT OF INTEREST

POPULATION 534  
(2000 Census)

TOTAL MILES	
Borough Road System	3.28
State Highway System	3.52
Total	6.80



DAUBENSPECK RD  
HASENFLU RD  
FAIRVIEW RD  
HOOK CITY RD  
PARKER ST  
STORY RD  
WATER ST



**BRUIN BOROUGH**

BUTLER COUNTY

PREPARED BY THE  
PENNSYLVANIA DEPARTMENT OF TRANSPORTATION  
BUREAU OF PLANNING AND RESEARCH  
GEOGRAPHIC INFORMATION DIVISION

IN COOPERATION WITH THE  
U.S. DEPARTMENT OF TRANSPORTATION  
FEDERAL HIGHWAY ADMINISTRATION

AND  
MUNICIPAL SERVICES DISTRICT 10-0

MUNICIPAL CODE 10 401

REVISED PER FORM 990 DATED 6-15-04

