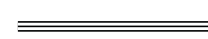
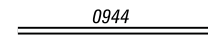
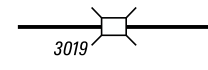
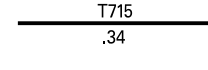
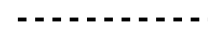



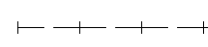

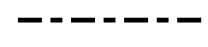
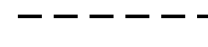


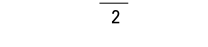


LEGEND

-  LIMITED ACCESS HIGHWAY
-  STATE ROUTE AND NUMBER
-  STATE MAINTAINED BRIDGE ON TOWNSHIP ROAD
-  TOWNSHIP ROAD, NUMBER AND SEGMENT LENGTH IN MILES
-  IMPASSABLE TOWNSHIP ROAD
-  TURNBACK TOWNSHIP ROAD
-  OTHER ROAD
-  RAILROAD (IN SERVICE)
-  RAILROAD ABANDONED (TRACK RETAINED)
-  STATE BOUNDARY
-  COUNTY BOUNDARY
-  TOWNSHIP BOUNDARY
-  CITY OR BOROUGH BOUNDARY
-  MUNICIPAL BUILDING
-  SPLIT MILEAGE BETWEEN MUNICIPALITIES

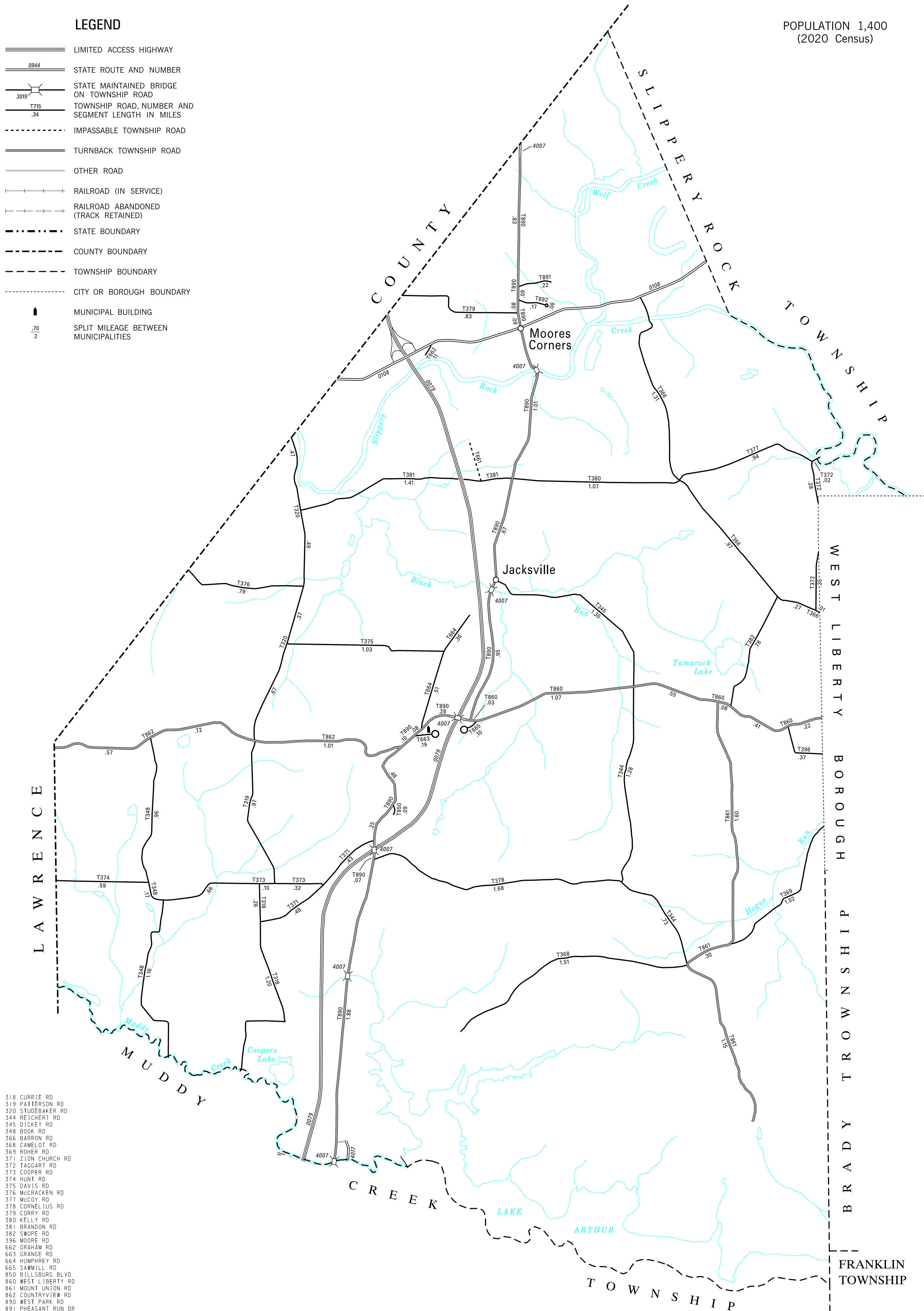
POPULATION 1,400
(2020 Census)

TOTAL MILES
Township Road System 43.63 *
State Highway System 8.08
Total 51.71

* Includes ACT 32 Turnback Mileage of 14.57

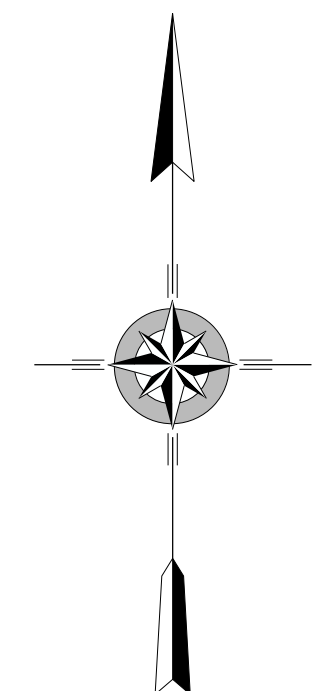
COPIES OF THIS MAP ARE AVAILABLE AT NOMINAL COST CONTACT:

PENNSYLVANIA DEPARTMENT OF TRANSPORTATION
SALES STORE
P.O. BOX 3451
HARRISBURG, PENNSYLVANIA 17105-3451
TELEPHONE: (717)787-6746



- 318 CURRIE RD
- 319 PATTERSON RD
- 320 STUDEBAKER RD
- 344 REICHERT RD
- 345 DICKEY RD
- 348 BOOK RD
- 366 BARRON RD
- 368 CAMELOT RD
- 369 ROHER RD
- 371 ZION CHURCH RD
- 372 TAGGART RD
- 373 COOPER RD
- 374 HUNT RD
- 375 DAVIS RD
- 376 McCRACKEN RD
- 377 MCCOY RD
- 378 CORNELIUS RD
- 379 CORRY RD
- 380 KELLY RD
- 381 BRANDON RD
- 382 SLOPE RD
- 396 MOORE RD
- 662 GRAHAM RD
- 663 GRANGE RD
- 664 HUMPHREY RD
- 665 SAWMILL RD
- 850 BILLSBURG BLVD
- 860 WEST LIBERTY RD
- 861 MOUNT UNION RD
- 862 COUNTRYVIEW RD
- 890 WEST PARK RD
- 891 PHEASANT RUN DR
- 892 RINGNECK MEADOW DR

CREATED BY GSP 1-4-02 (REVISED 3-29-23)

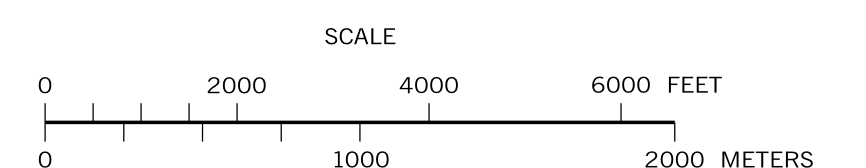


**WORTH
SECOND CLASS TOWNSHIP MAP
BUTLER COUNTY**

PREPARED BY THE
PENNSYLVANIA DEPARTMENT OF TRANSPORTATION
BUREAU OF PLANNING AND RESEARCH
GEOGRAPHIC INFORMATION DIVISION

IN COOPERATION WITH THE
U.S. DEPARTMENT OF TRANSPORTATION
FEDERAL HIGHWAY ADMINISTRATION

MUNICIPAL CODE 10 232
THIS MAP IS PUBLISHED AS A SUPPLEMENTAL
DOCUMENTATION OF LIQUID FUELS TAX FUND MILEAGES
REVISED PER FORM 990 DATED 11-4-22



TYPE 5 MAP WORTH TOWNSHIP BUTLER COUNTY PENNSYLVANIA