

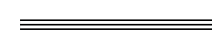
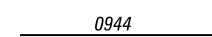

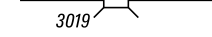
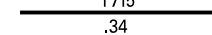









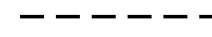
POPULATION 3,361  
(2020 Census)

TOTAL MILES  
Township Road System 40.70\*  
State Highway System 14.25  
Total 54.95

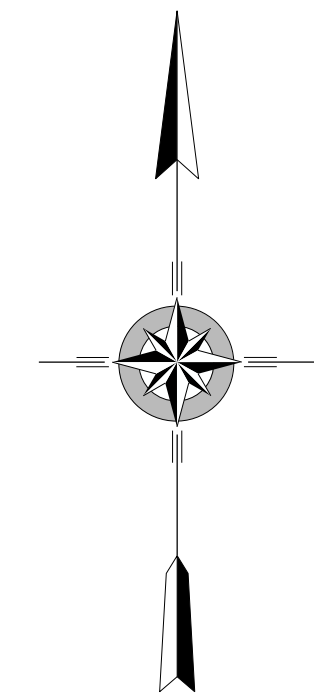
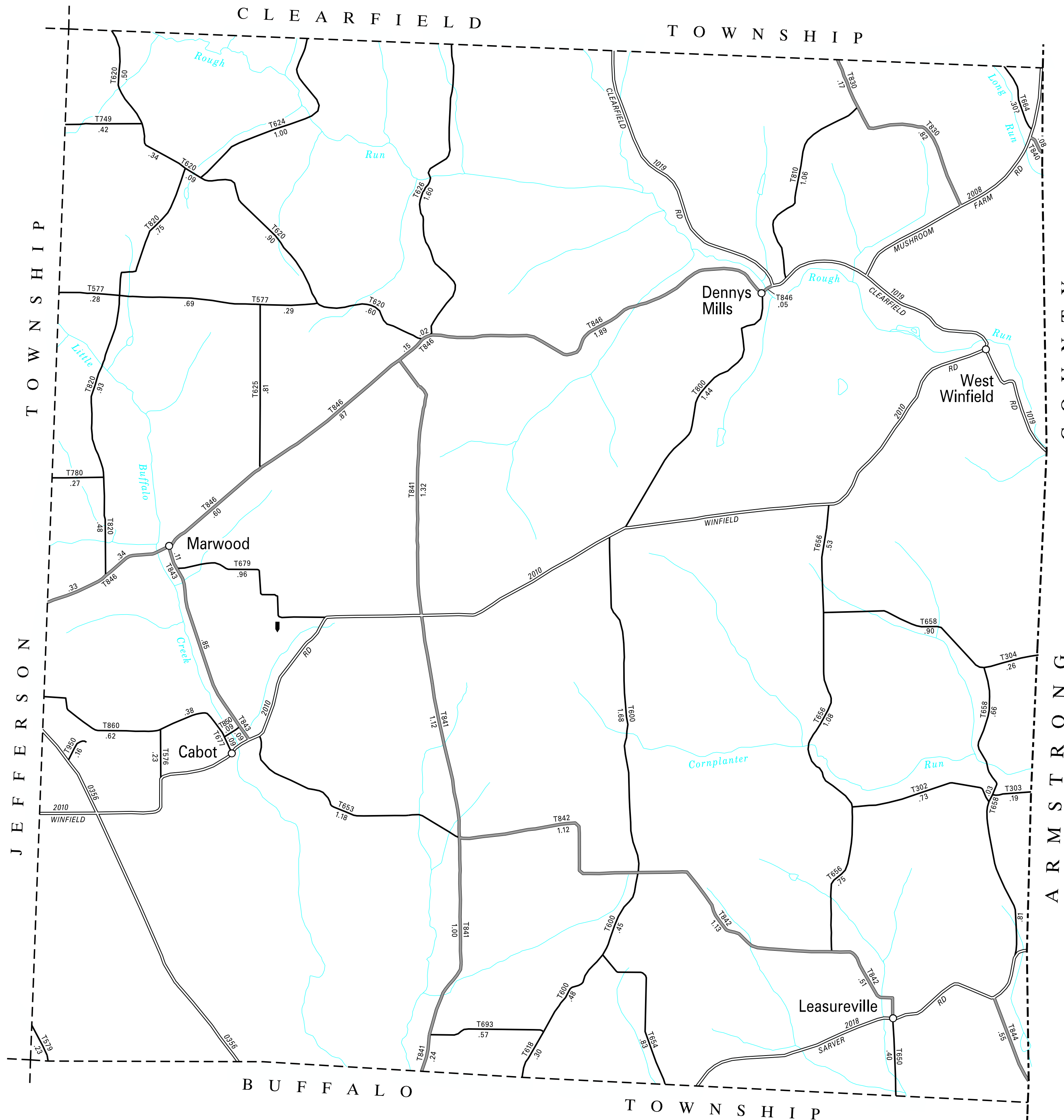
\* Includes ACT 32 Turnback Mileage of 13.36

COPIES OF THIS MAP ARE AVAILABLE AT NOMINAL COST  
CONTACT:  
PENNSYLVANIA DEPARTMENT OF TRANSPORTATION  
SALES STORE  
P.O. BOX 3451  
HARRISBURG, PENNSYLVANIA 17105-3451  
TELEPHONE: (717)787-6746

**LEGEND**

-  LIMITED ACCESS HIGHWAY
-  STATE ROUTE AND NUMBER
-  STATE MAINTAINED BRIDGE ON TOWNSHIP ROAD
-  TOWNSHIP ROAD, NUMBER AND SEGMENT LENGTH IN MILES
-  IMPASSABLE TOWNSHIP ROAD
-  TURNBACK TOWNSHIP ROAD
-  OTHER ROAD
-  RAILROAD (IN SERVICE)
-  RAILROAD ABANDONED (TRACK RETAINED)
-  STATE BOUNDARY
-  COUNTY BOUNDARY
-  TOWNSHIP BOUNDARY
-  CITY OR BOROUGH BOUNDARY
-  MUNICIPAL BUILDING
-  SPLIT MILEAGE BETWEEN MUNICIPALITIES

- 302 BAUER RD
- 303 EAST CORNPLANTER RD
- 304 RIDGEVIEW RD
- 576 WARNICK RD
- 577 JONES RD
- 579 RIEMER RD
- 600 BICKER RD
- 618 HECK RD
- 620 STAR GRILLE RD
- 624 SMITH RD
- 625 HOLL RD
- 626 SPIKER RD
- 650 KEPPLE RD
- 653 STONEY HOLLOW RD
- 654 CRUIKSHANK RD
- 656 CORNPLANTER RD
- 658 MOOREHEAD RD
- 664 LONG RUN RD
- 677 GRAY AV
- 679 BROSE RD
- 693 WETZEL RD
- 749 BECKER RD
- 780 COBHAM LA
- 800 GERNER RD
- 810 SASSE RD
- 820 KEASEY RD
- 830 CORNETTI RD
- 840 AIRPORT RD
- 841 BEAR CREEK RD
- 842 LEASUREVILLE RD
- 843 HELMBOLD AV
- 844 IRON BRIDGE RD
- 846 MARWOOD RD
- 850 CENTER AV
- 860 COOPER RD
- 950 CHAPELVIEW DR



**WINFIELD  
SECOND CLASS TOWNSHIP MAP  
BUTLER COUNTY**

PREPARED BY THE  
**PENNSYLVANIA DEPARTMENT OF TRANSPORTATION**  
BUREAU OF PLANNING AND RESEARCH  
GEOGRAPHIC INFORMATION DIVISION  
IN COOPERATION WITH THE  
**U.S. DEPARTMENT OF TRANSPORTATION**  
FEDERAL HIGHWAY ADMINISTRATION

MUNICIPAL CODE 10 231  
THIS MAP IS PUBLISHED AS A SUPPLEMENTAL  
DOCUMENTATION OF LIQUID FUELS TAX FUND MILEAGES  
REVISED PER FORM 990 DATED 6-7-23

