
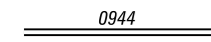
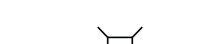
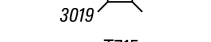
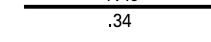




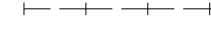
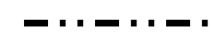



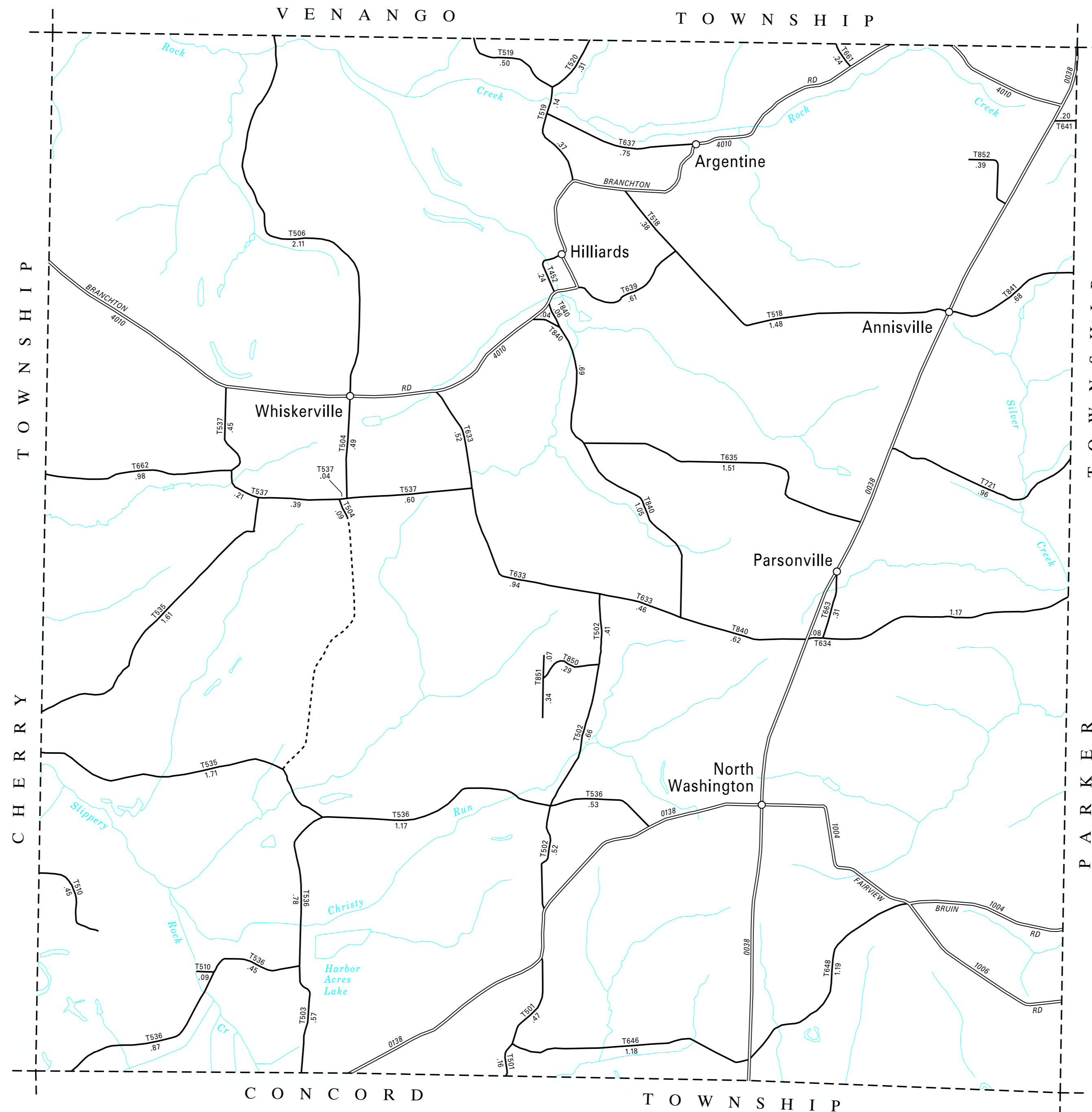


LEGEND

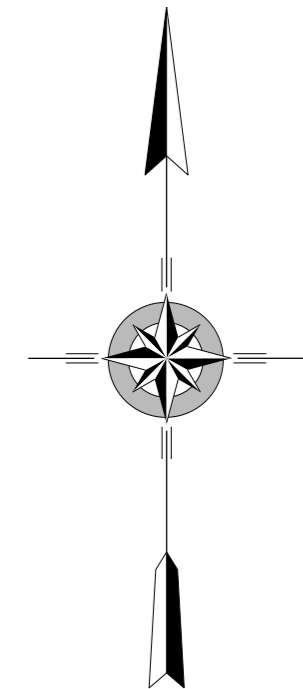
-  LIMITED ACCESS HIGHWAY
-  STATE ROUTE AND NUMBER
-  STATE MAINTAINED BRIDGE ON TOWNSHIP ROAD
-  TOWNSHIP ROAD, NUMBER AND SEGMENT LENGTH IN MILES
-  IMPASSABLE TOWNSHIP ROAD
-  OTHER ROAD
-  RAILROAD (IN SERVICE)
-  RAILROAD ABANDONED (TRACK RETAINED)
-  STATE BOUNDARY
-  COUNTY BOUNDARY
-  TOWNSHIP BOUNDARY
-  CITY OR BOROUGH BOUNDARY
-  MUNICIPAL BUILDING
-  SPLIT MILEAGE BETWEEN MUNICIPALITIES

TOTAL MILES	
Township Road System	33.58 *
State Highway System	16.82
Total	50.40

* Includes ACT 32 Turnback Mileage of 3.08



- 452 OLD MILL RD
- 501 BELL RD
- 502 PEACEFUL VALLEY RD
- 503 MEALS RD
- 504 NACY RD
- 506 KOHLMAYER RD
- 510 SWOPE RD
- 518 ANNISVILLE RD
- 519 HIGGINS CORNERS RD
- 520 PISOR RD
- 535 CHRISTIE RD
- 536 CALICO RD
- 537 STEWART RD
- 633 OLD BRICK RD
- 634 MORRIS RD
- 635 BLAIR RD
- 637 LEONARD RD
- 639 DAY RD
- 641 BOWSER RD
- 646 CANNEL COAL RD
- 648 BRUIN RD
- 661 MORGAN RD
- 662 PLEASANT VALLEY RD
- 663 PARSONVILLE RD
- 721 PARKER RD
- 840 HILLIARD RD
- 841 WEST ELDORADO RD
- 850 OAK HILL RD
- 851 MAPLEWOOD RD
- 852 RUSTIC WOODS RD



**WASHINGTON
SECOND CLASS TOWNSHIP MAP
BUTLER COUNTY**

PREPARED BY THE
PENNSYLVANIA DEPARTMENT OF TRANSPORTATION
 BUREAU OF PLANNING AND RESEARCH
 GEOGRAPHIC INFORMATION DIVISION
 IN COOPERATION WITH THE
U.S. DEPARTMENT OF TRANSPORTATION
 FEDERAL HIGHWAY ADMINISTRATION
 MUNICIPAL CODE 10 230

REVISED PER FORM 990 DATED 6-2-14

