

POPULATION 866
(2020 Census)

TOTAL MILES
Township Road System 28.15*
State Highway System 13.14
Total 41.29

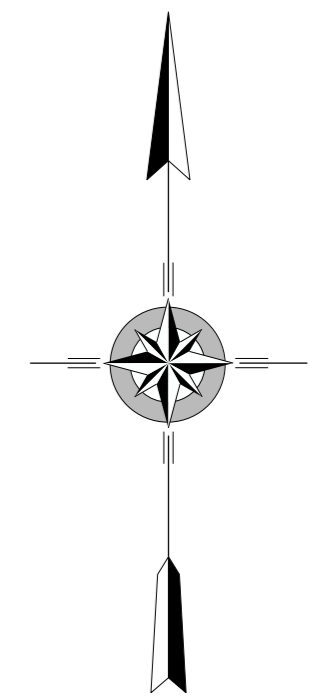
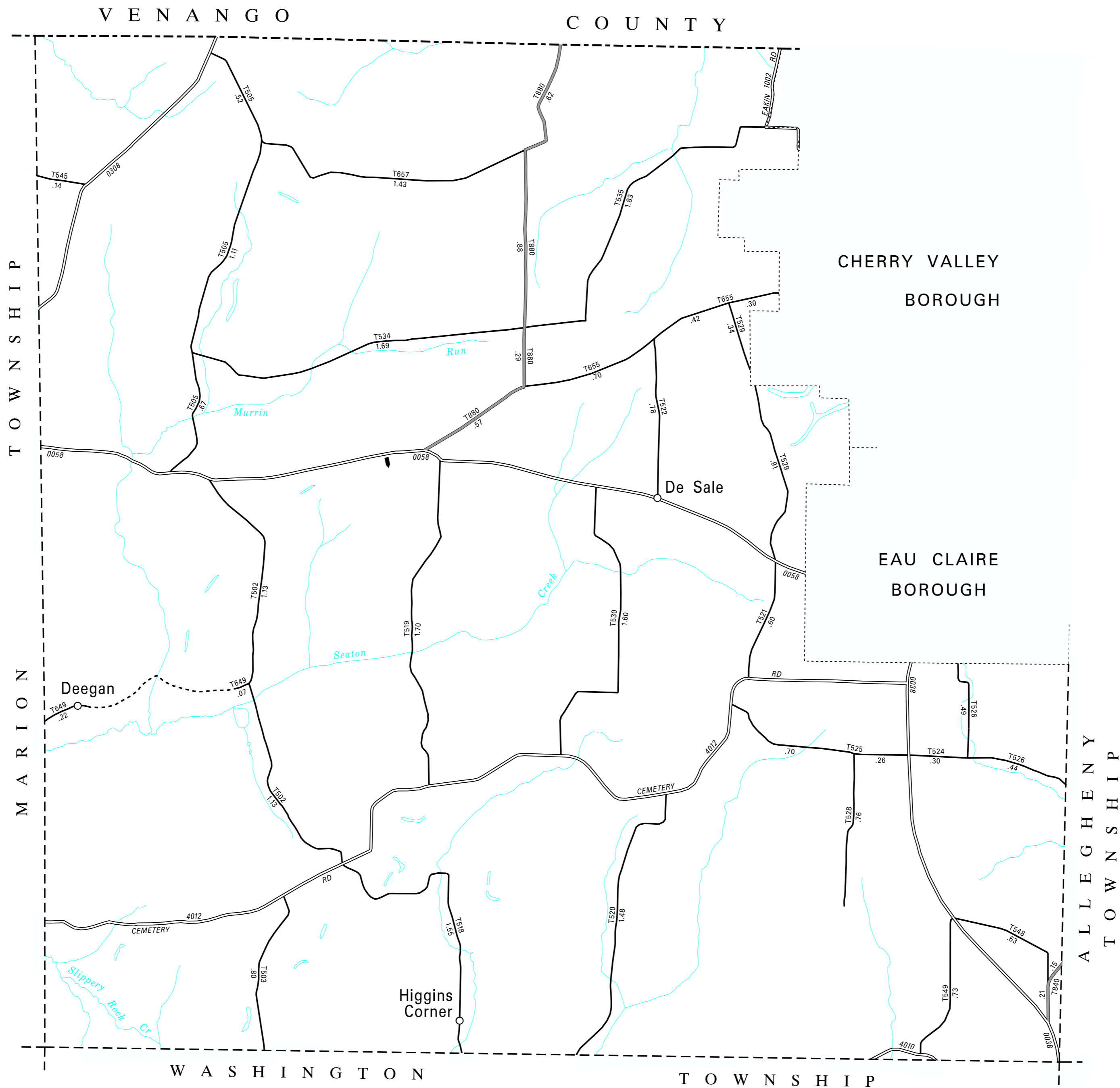
* Includes ACT 32 Turnback Mileage of 2.72

COPIES OF THIS MAP ARE AVAILABLE AT NOMINAL COST
CONTACT:

PENNSYLVANIA DEPARTMENT OF TRANSPORTATION
SALES STORE
P.O. BOX 3451
HARRISBURG, PENNSYLVANIA 17105-3451
TELEPHONE: (717)787-6746

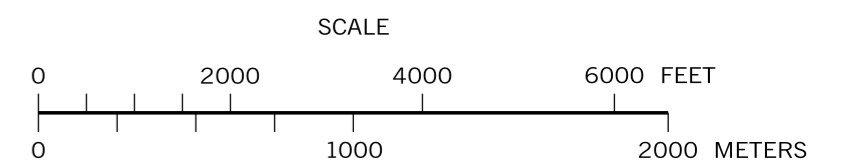
LEGEND

- ===== LIMITED ACCESS HIGHWAY
- ===== 0944 STATE ROUTE AND NUMBER
- 3019 STATE MAINTAINED BRIDGE ON TOWNSHIP ROAD
- 1715 TOWNSHIP ROAD, NUMBER AND SEGMENT LENGTH IN MILES
- .34 IMPASSABLE TOWNSHIP ROAD
- TURNBACK TOWNSHIP ROAD
- OTHER ROAD
- RAILROAD (IN SERVICE)
- RAILROAD ABANDONED (TRACK RETAINED)
- STATE BOUNDARY
- COUNTY BOUNDARY
- TOWNSHIP BOUNDARY
- CITY OR BOROUGH BOUNDARY
- ▲ MUNICIPAL BUILDING
- ▲ .70 SPLIT MILEAGE BETWEEN MUNICIPALITIES
- ▲ 2



**VENANGO
SECOND CLASS TOWNSHIP MAP
BUTLER COUNTY**

PREPARED BY THE
PENNSYLVANIA DEPARTMENT OF TRANSPORTATION
BUREAU OF PLANNING AND RESEARCH
GEOGRAPHIC INFORMATION DIVISION
IN COOPERATION WITH THE
U.S. DEPARTMENT OF TRANSPORTATION
FEDERAL HIGHWAY ADMINISTRATION
MUNICIPAL CODE 10 229
THIS MAP IS PUBLISHED AS A SUPPLEMENTAL
DOCUMENTATION OF LIQUID FUELS TAX FUND MILEAGES
REVISED PER FORM 990 DATED 1-6-04



- 502 ERICO RD
- 503 KOHLMEYER RD
- 505 JAMISON RD
- 518 HIGGINS RD
- 519 MCJUNKIN RD
- 520 PISOR RD
- 521 ANDERSON RD
- 522 DESALE RD
- 524 GARVIN RD
- 525 BLAIR RD
- 526 NAIL RD
- 528 STALKER RD
- 529 WALTHER RD
- 530 SMITH RD
- 534 KELLY RD
- 535 PISGAH RD
- 545 HUMMEL RD
- 548 WOODS RD
- 549 HUGHES RD
- 649 GOFF STATION RD
- 655 GIBSON RD
- 657 CAMPBELL RD
- 840 SLATER RD
- 880 VENANGO RD